

A S S E S S M E N T

T A X

M A P

OF THE

 **BOROUGH OF BOUND BROOK** 

SOMERSET COUNTY, NEW JERSEY

2019

ADAMS, REHMANN & HEGGAN

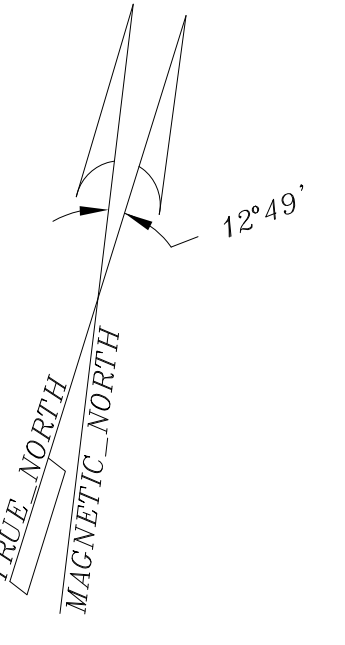
PROFESSIONAL ENGINEERS, LAND SURVEYORS & PLANNERS

COA # 24GA27973300

(609) 561-7400

215 BELLEVUE AVENUE

HAMMONTON, NEW JERSEY 08037



BRIDGEWATER TOWNSHIP
SOMERSET COUNTY



BRIDGEWATER TOWNSHIP
SOMERSET COUNTY

BRIDGEWATER TOWNSHIP
SOMERSET COUNTY

MIDDLESEX BOROUGH
MIDDLESEX COUNTY

BOROUGH OF SOUTH BOUND BROOK
SOMERSET COUNTY

INDEX SHEET LEGEND

- (60) SHEET NUMBER
- 2 BLOCK NUMBER

TAX MAP SHEET LEGEND

- (60) BLOCK NUMBER
- 19 TAX MAP LOT NUMBER

* THIS SHEET HAS BEEN DRAWN USING COMPUTER AIDED DRAFTING/ DESIGN (CAD/D) AND COORDINATE GEOMETRY (COGO).

REVISIONS				
DATE	BY	LIC. NO	BLOCK	LOT
05/2006	ARNOLD W. BARNETT	14987		
02/2013	CHARLES A. ATKINSON	33994		

TAX MAP
BOROUGH OF BOUND BROOK

SOMERSET COUNTY SCALE: 1" = 400' NEW JERSEY DATE: JUNE 2007

ARNOLD W. BARNETT

PROFESSIONAL ENGINEER AND LAND SURVEYOR
NEW JERSEY LICENSE NO. 14987
850 SO. WHITE HORSE PIKE
HAMMONTON, NEW JERSEY 08037
COA# 24GA27973300

THIS MAP HAS BEEN GIVEN A FORMAL CERTIFICATION BY THE DIVISION OF TAXATION ON NOVEMBER 11, 2002, SIGNED BY SANTO C. DIDONATO, CTA AND ASSIGNED SERIAL NUMBER 916

I HEREBY CERTIFY THAT THIS MAP HAS BEEN REVISED UNDER MY IMMEDIATE SUPERVISION, AND COMPLIES WITH THE LAWS OF THE STATE OF NEW JERSEY.

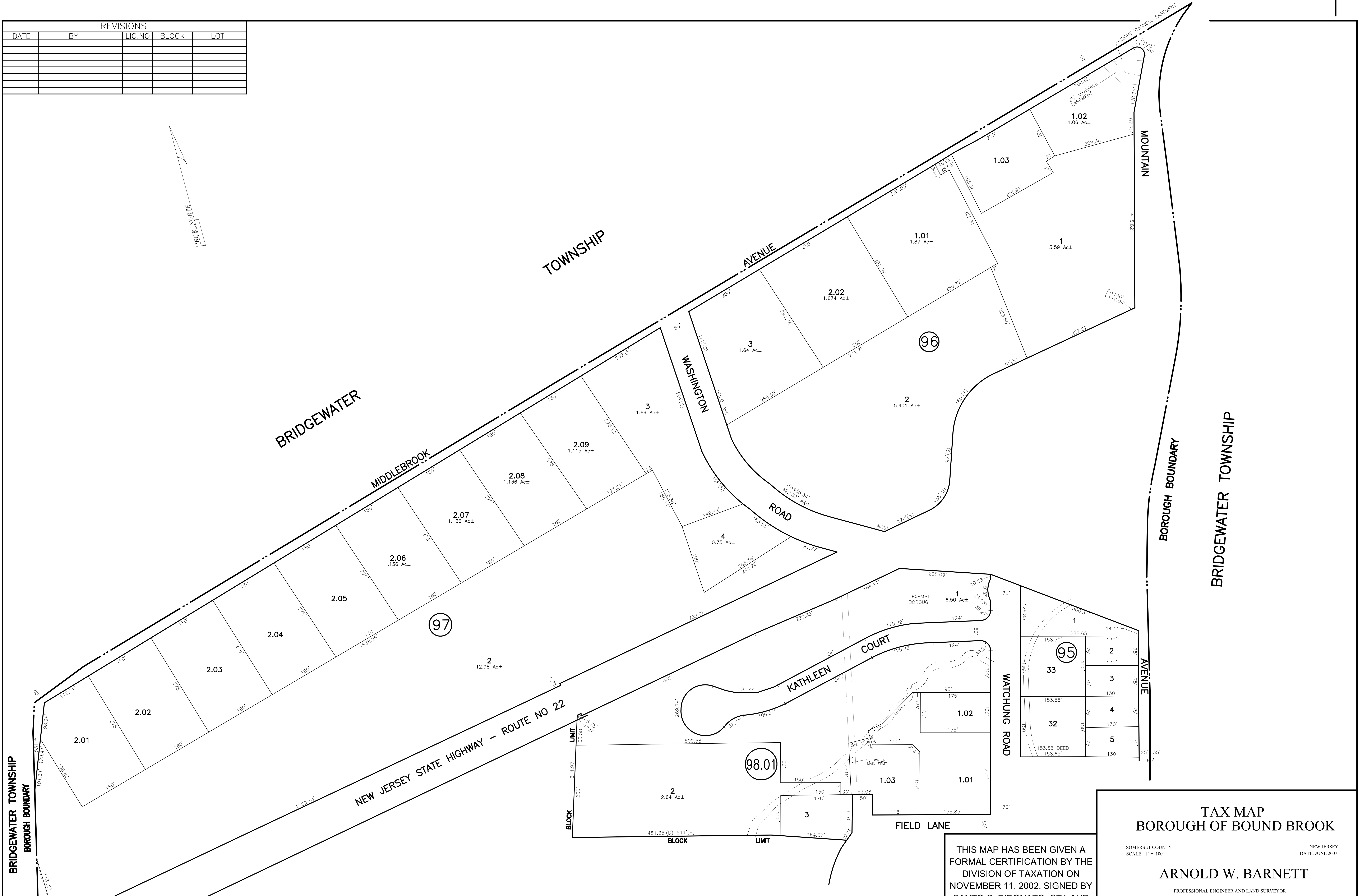
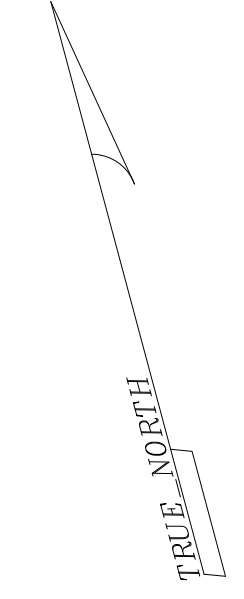
ED CLAY LICENSED LAND SURVEYOR DATE N.J. LICENSE NO. 34842

I HEREBY CERTIFY THAT THIS MAP HAS BEEN MADE UNDER MY IMMEDIATE SUPERVISION, AND COMPLIES WITH THE LAWS OF THE STATE OF NEW JERSEY.

ARNOLD W. BARNETT, PROFESSIONAL ENGINEER LAND SURVEYOR N.J. LICENSE NO. 14987

The areas, boundaries and dimensions, shown on this tax map, are derived from ground surveys, aerial surveys, and recorded plans, maps, deeds, wills and are to be used for assessment purposes only.

REVISIONS				
DATE	BY	LIC. NO.	BLOCK	LOT



BRIDGEWATER TOWNSHIP
BOROUGH BOUNDARY

BOROUGH BOUNDARY
BRIDGEWATER TOWNSHIP

* THIS SHEET HAS BEEN DRAWN USING COMPUTER AIDED DRAFTING/ DESIGN (CAD/D) AND COORDINATE GEOMETRY (COGO).

NOTE: BLOCK 98.01 LOTS 1, 4 THRU 14 ARE BOROUGH PARK-EXEMPTED

SHEET 2

THIS MAP HAS BEEN GIVEN A FORMAL CERTIFICATION BY THE DIVISION OF TAXATION ON NOVEMBER 11, 2002, SIGNED BY SANTO C. DIDONATO, CTA AND ASSIGNED SERIAL NUMBER 916

TAX MAP
BOROUGH OF BOUND BROOK

SOMERSET COUNTY
SCALE: 1" = 100'

NEW JERSEY
DATE: JUNE 2007

ARNOLD W. BARNETT

PROFESSIONAL ENGINEER AND LAND SURVEYOR
NEW JERSEY LICENSE NO. 14987
850 SO. WHITE HORSE PIKE
HAMMONTON, NEW JERSEY 08037
COA# 246A27973300 TO SHOW CONDITIONS AS OF APRIL 2019

REVISIONS				
DATE	BY	LIC. NO.	BLOCK	LOT
07/2012	CHARLES A. ATKINSON	33994	98.03	10

SHEET 1



SHEET 3

SHEET 4

* THIS SHEET HAS BEEN DRAWN USING COMPUTER AIDED DRAFTING/ DESIGN (CAD/D) AND COORDINATE GEOMETRY (COGO).

- 1 - PIEDMONT FARMS - SEC.1
- 2 - PIEDMONT FARMS - SEC. 2
- 3 - PIEDMONT FARMS - SEC. 3
- 4 - PIEDMONT FARMS - SEC. 4
- 5 - PIEDMONT FARMS - SEC. 5
- 6 - PIEDMONT FARMS - SEC. 6
- 7 - PIEDMONT FARMS - SEC. 7
- 13 - AMENDED MAP OF MIDDLEBROOK HEIGHTS (TRACT NO. 3)
- 32 - MAP OF PROPERTY OF STEPHEN PALISKA

THIS MAP HAS BEEN GIVEN A FORMAL CERTIFICATION BY THE DIVISION OF TAXATION ON NOVEMBER 11, 2002, SIGNED BY SANTO C. DIDONATO, CTA AND ASSIGNED SERIAL NUMBER 916

TAX MAP
BOROUGH OF BOUND BROOK

SOMERSET COUNTY
SCALE: 1" = 100'
NEW JERSEY
DATE: JUNE 2007

ARNOLD W. BARNETT

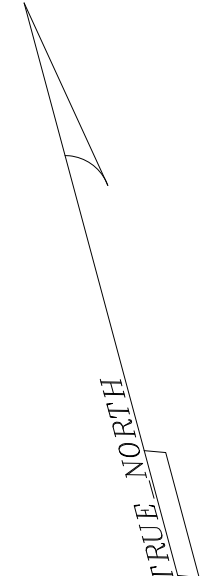
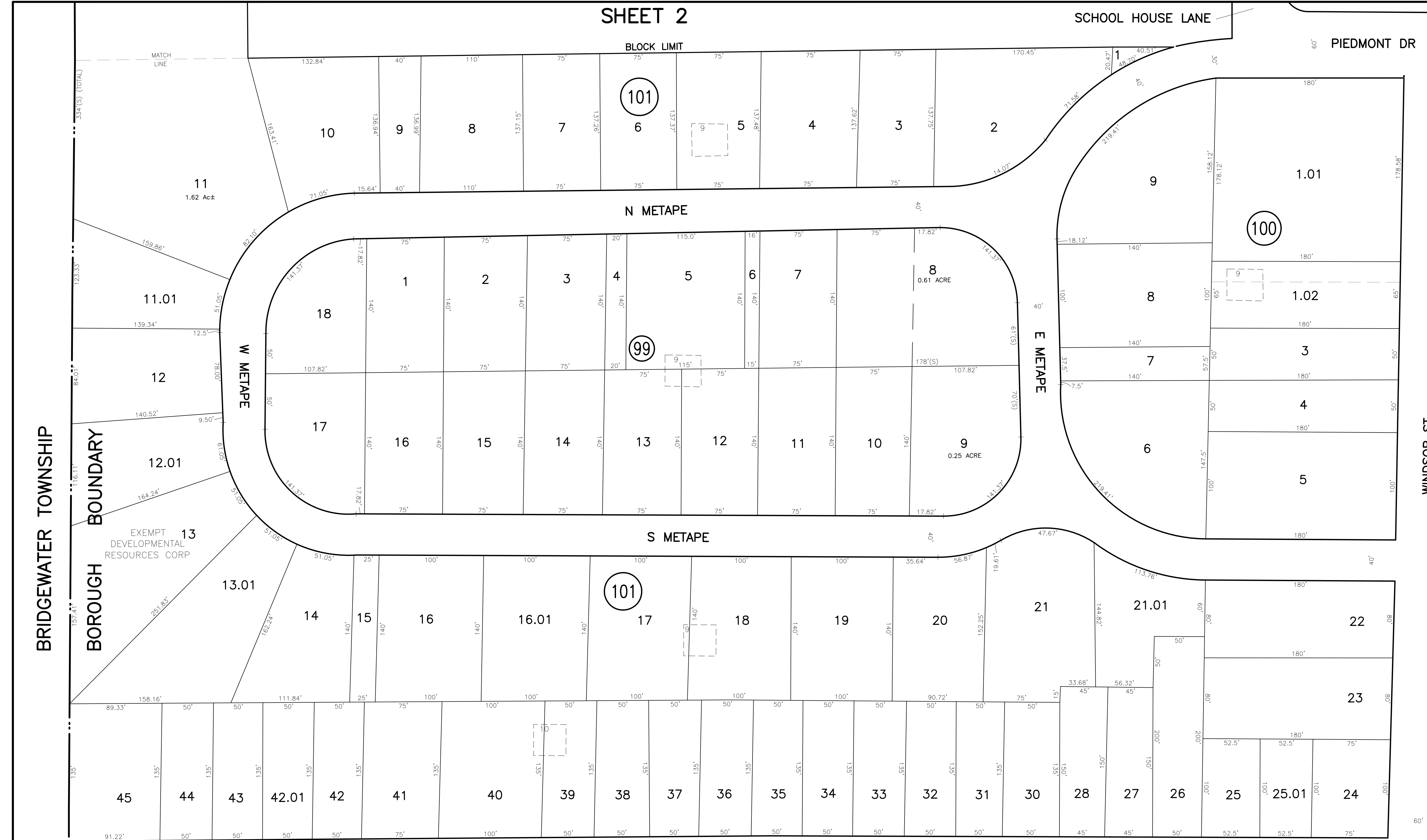
PROFESSIONAL ENGINEER AND LAND SURVEYOR
NEW JERSEY LICENSE NO. 14987
850 SO. WHITE HORSE PIKE
HAMMINGTON, NEW JERSEY 08037
CO#A 246A27973006 TO SHOW CONDITIONS AS OF APRIL 2019

SHEET 2

SCHOOL HOUSE LANE

PIEDMONT DR

REVISIONS				
DATE	BY	LIC. NO	BLOCK	LOT
05/10/2008	ARNOLD W. BARNETT	14987		
7/2012	CHARLES A. ATKINSON	33994	101	22



BRIDGEWATER TOWNSHIP

BOROUGH BOUNDARY

W METAPE

N METAPE

E METAPE

S METAPE

CHESTNUT ST

KENSINGTON RD

SHEET 10

THIS MAP HAS BEEN GIVEN A FORMAL CERTIFICATION BY THE DIVISION OF TAXATION ON NOVEMBER 11, 2002, SIGNED BY SANTO C. DIDONATO, CTA AND ASSIGNED SERIAL NUMBER 916

TAX MAP
BOROUGH OF BOUND BROOK

SOMERSET COUNTY
SCALE: 1" = 50'

NEW JERSEY
DATE: JUNE 2007

ARNOLD W. BARNETT

PROFESSIONAL ENGINEER AND LAND SURVEYOR
NEW JERSEY LICENSE NO. 14987
850 SO. WHITE HORSE PIKE
HAMMONTON, NEW JERSEY 08037

TO SHOW CONDITIONS AS OF APRIL 2019

* THIS SHEET HAS BEEN DRAWN USING COMPUTER AIDED DRAFTING/ DESIGN (CAD/D) AND COORDINATED GEOMETRY (COGO).

SHEET 9

9 - INDIAN VILLAGE OCT. 1936
10 - KENSINGTON GARDENS JAN 1939
NOTE - THESE MAPS FILED SHOWING ONLY STREETS NO LOT DIVISIONS OR NUMBERS.

REFER TO FILE PLAN

SHEET 4

TAX MAP BOROUGH OF BOUND BROOK

SOMERSET COUNTY
SCALE: 1" = 50'

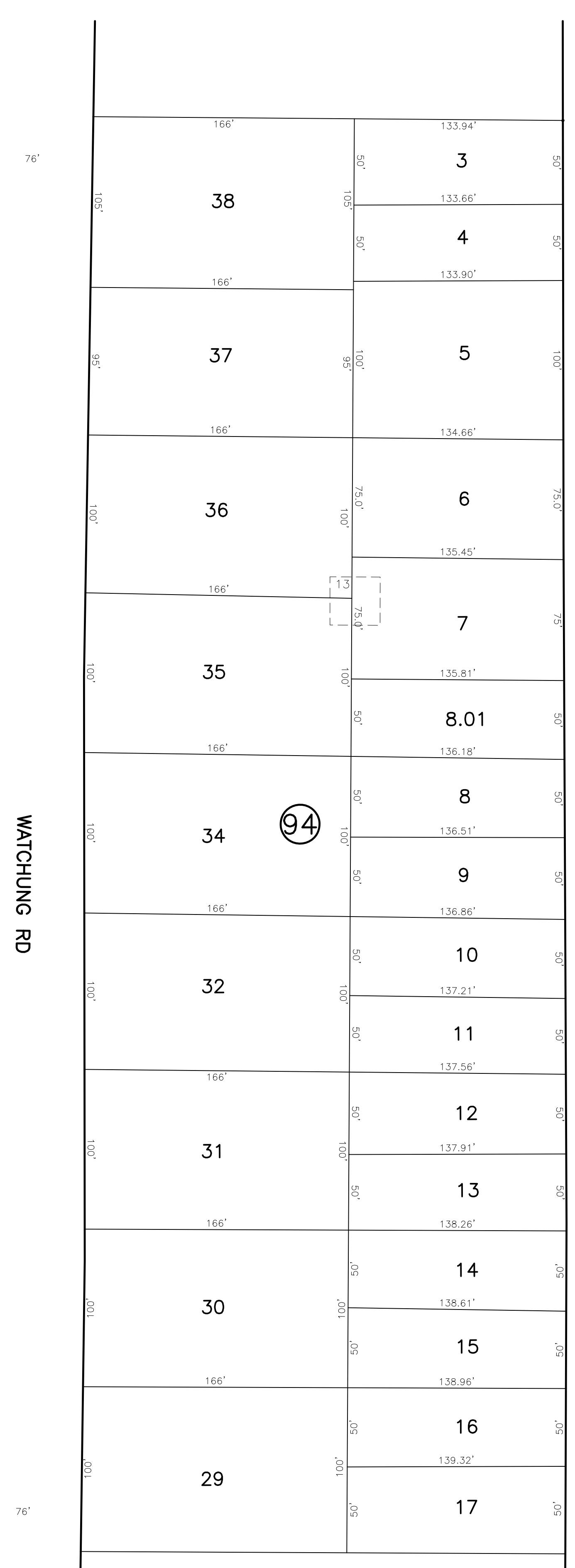
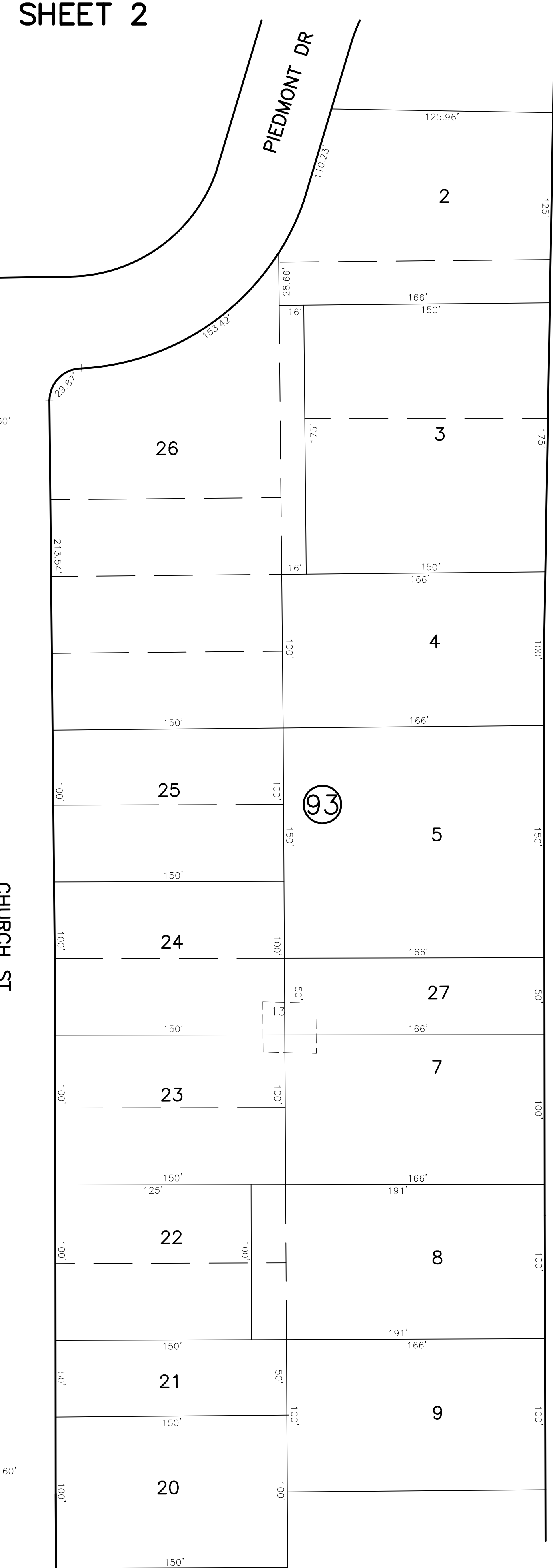
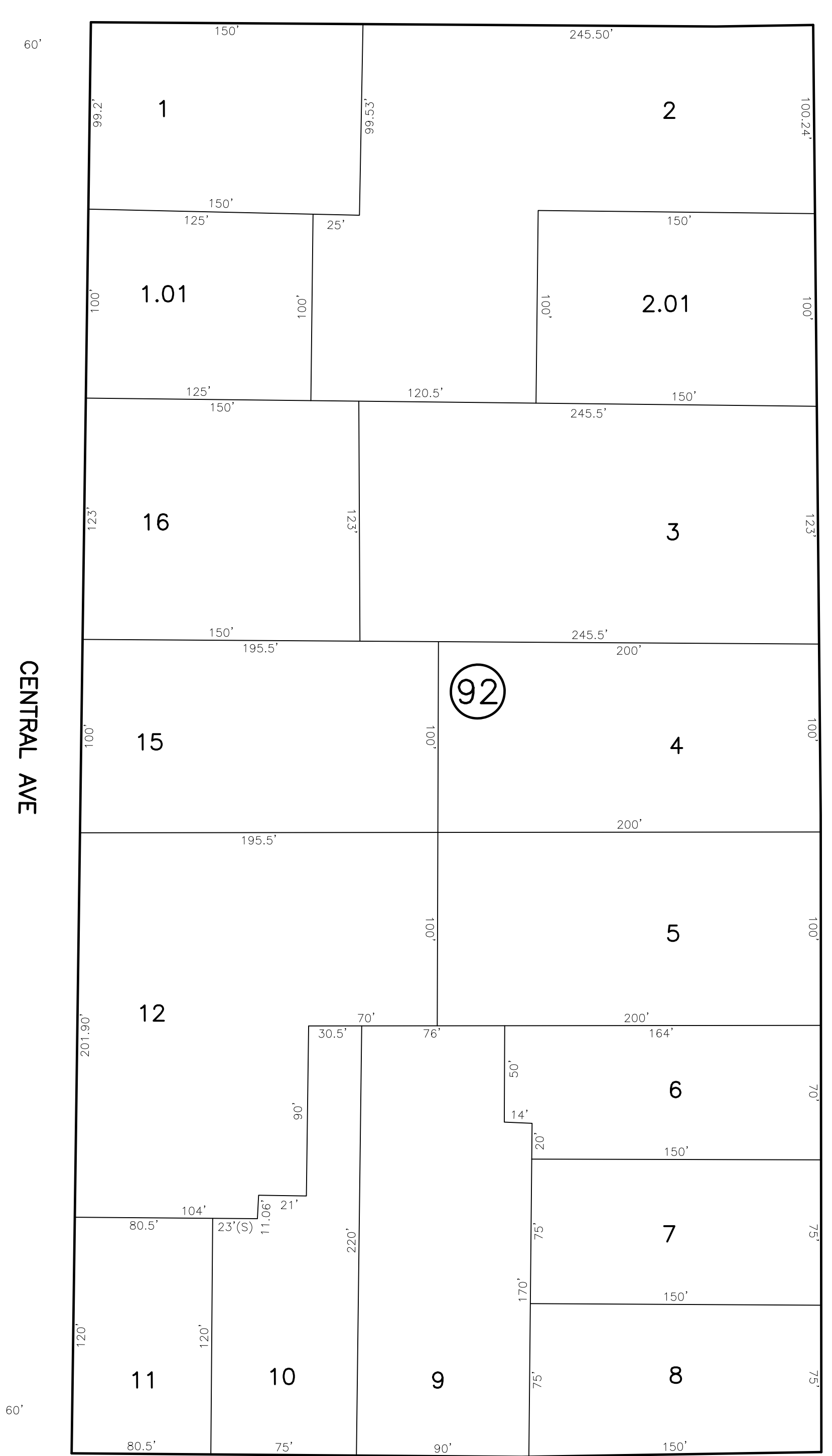
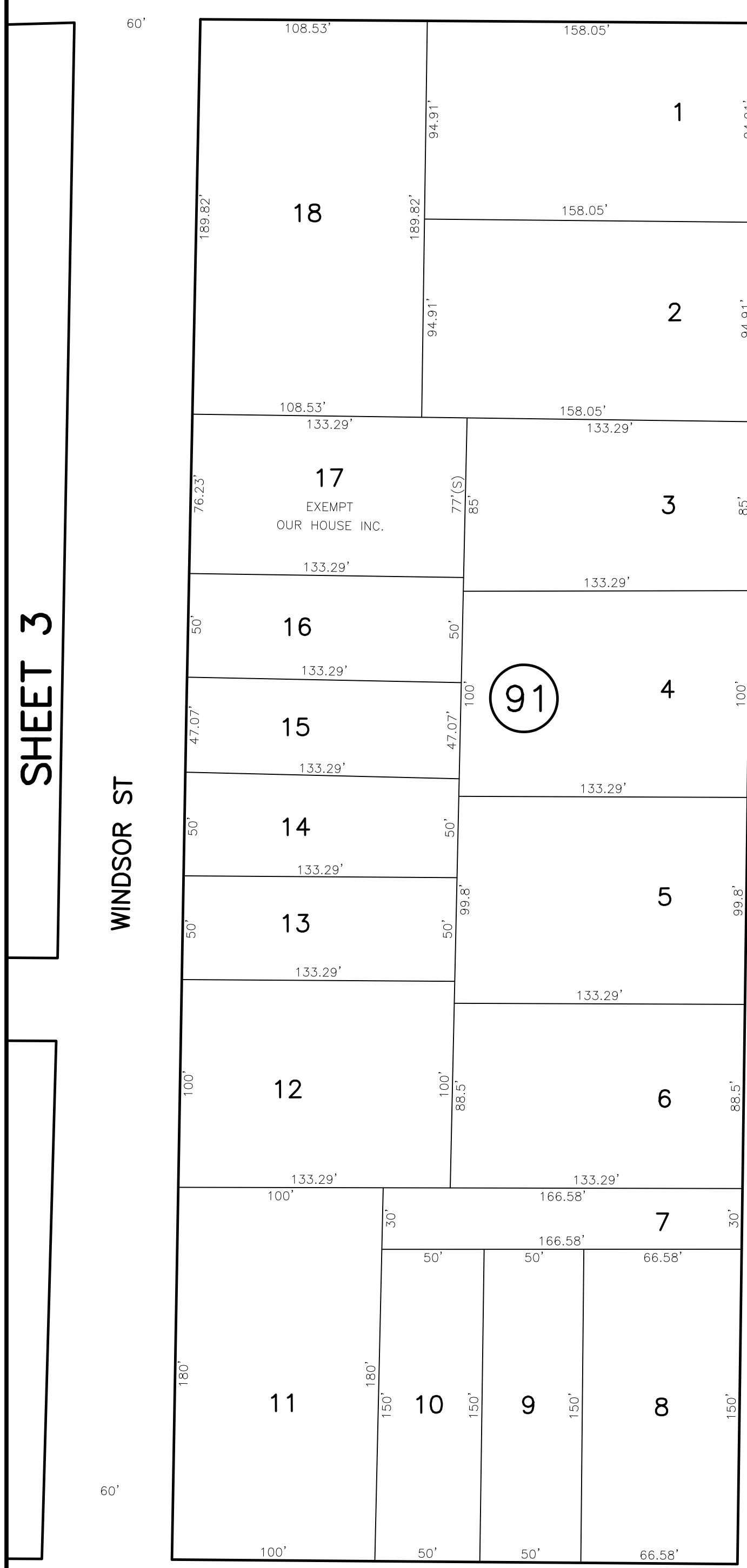
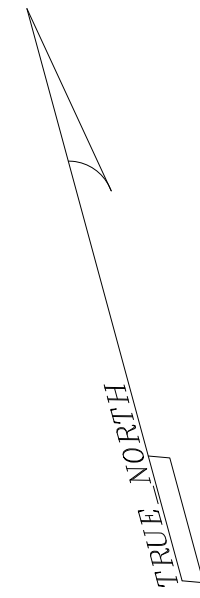
NEW JERSEY
DATE: JUNE 2007

ARNOLD W. BARNETT

PROFESSIONAL ENGINEER AND LAND SURVEYOR
NEW JERSEY LICENSE NO. 14987
856 SO. WHITE HORSE PIKE
HAMMONTON, NEW JERSEY 08037
COA# 24GA27973300
TO SHOW CONDITIONS AS OF APRIL, 2019

THIS MAP HAS BEEN GIVEN A
FORMAL CERTIFICATION BY THE
DIVISION OF TAXATION ON
NOVEMBER 11, 2002, SIGNED BY
SANTO C. DIDONATO, CTA AND
ASSIGNED SERIAL NUMBER 916

SHEET 2



SHEET 3

SHEET 11

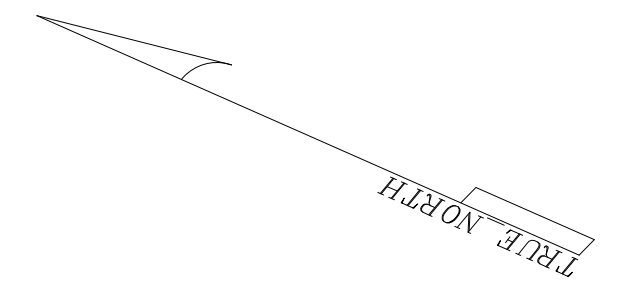
REFER TO FILE PLAN
13 - AMENDED MAP OF MIDDLEBROOK HEIGHTS (TRACT NO.3)

SHEET 10

* THIS SHEET HAS BEEN DRAWN USING COMPUTER AIDED DRAFTING/
DESIGN (CAD/D) AND COORDINATED GEOMETRY (COGO).

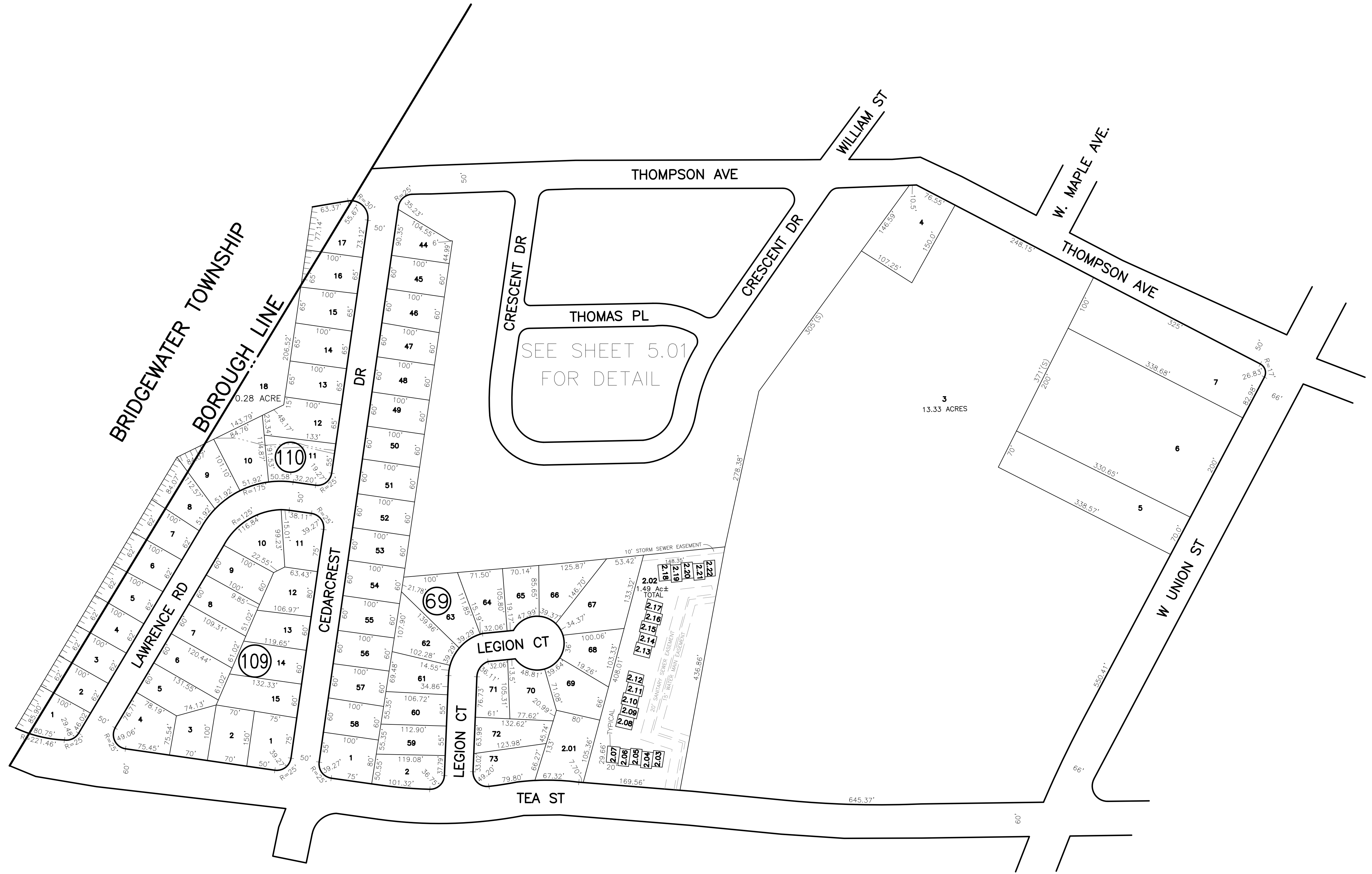
REVISIONS				
DATE	BY	LIC. NO	BLOCK	LOT
05/10/2008	ARNOLD W. BARNETT	14987		
07/2012	CHARLES A. ATKINSON	33994	93	20
07/2012	CHARLES A. ATKINSON	33994	93	27
07/2012	CHARLES A. ATKINSON	33994	93	5
07/2012	CHARLES A. ATKINSON	33994	94	32

REVISIONS				
DATE	BY	LIC. NO.	BLOCK	LOT



SHEET 3

SHEET 13



* THIS SHEET HAS BEEN DRAWN USING COMPUTER AIDED DRAFTING/ DESIGN (CAD/D) AND COORDINATED GEOMETRY (COGO).

THIS MAP HAS BEEN GIVEN A FORMAL CERTIFICATION BY THE DIVISION OF TAXATION ON NOVEMBER 11, 2002, SIGNED BY SANTO C. DIDONATO, CTA AND ASSIGNED SERIAL NUMBER 916

TAX MAP
BOROUGH OF BOUND BROOK

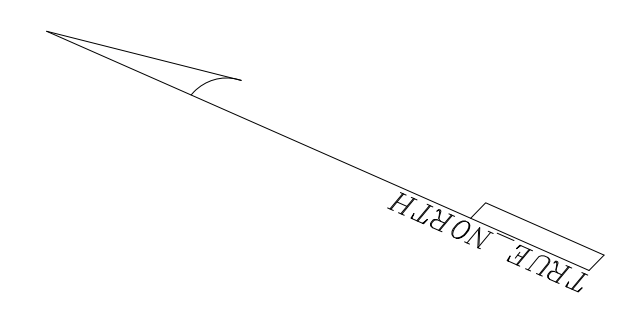
SOMERSET COUNTY
SCALE: 1" = 100'

NEW JERSEY
DATE: JUNE 2007

ARNOLD W. BARNETT

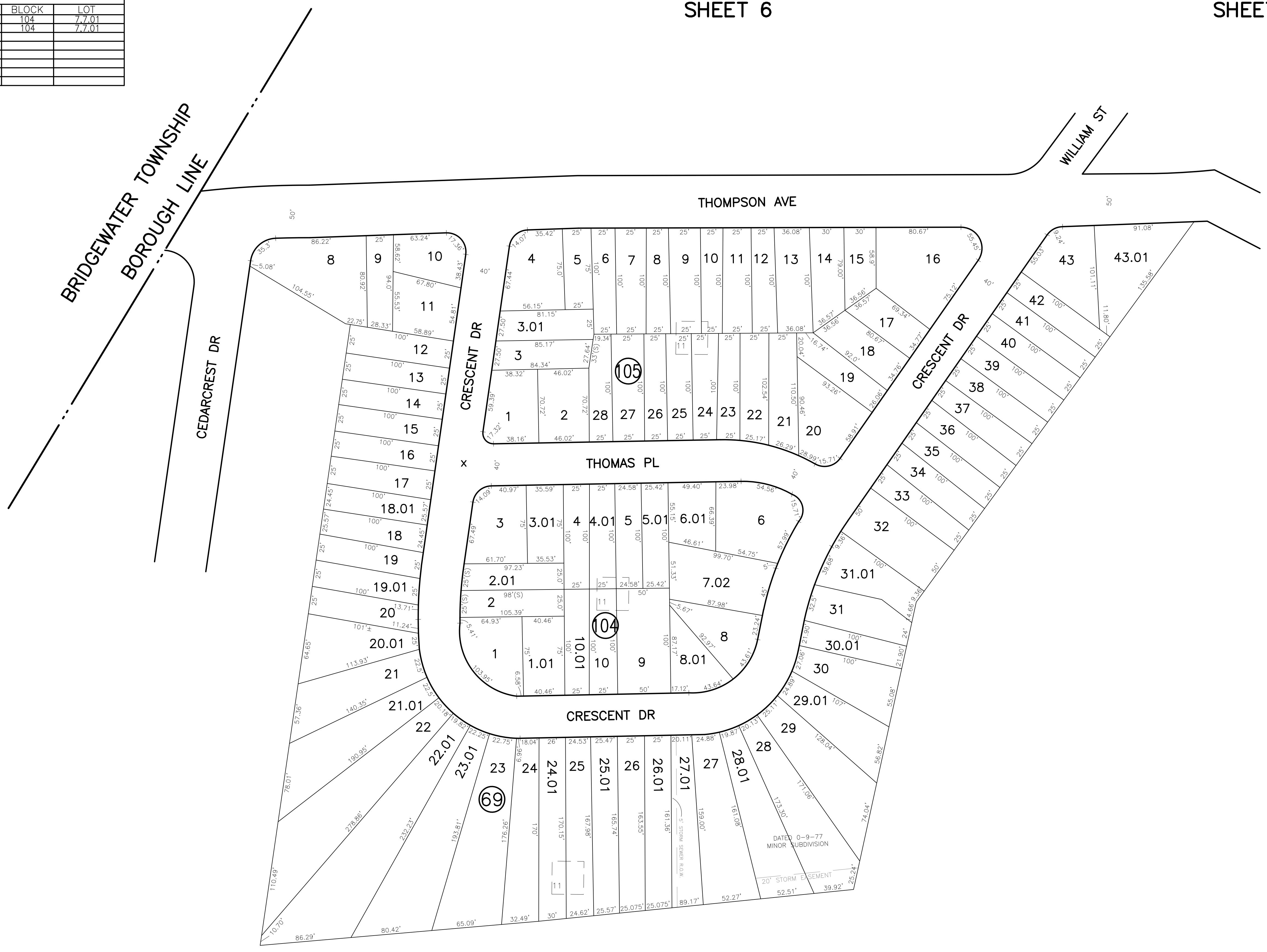
PROFESSIONAL ENGINEER AND LAND SURVEYOR
NEW JERSEY LICENSE NO. 14987
850 SO. WHITE HORSE PIKE
HAMMONTON, NEW JERSEY 08037
COA# 246A27973300 TO SHOW CONDITIONS AS OF APRIL 2019

REVISIONS				
DATE	BY	LIC. NO.	BLOCK	LOT
05/2006	ED. CLAY	34842	104	7.7.01
04/2019	ED. CLAY	34842	104	7.7.01



SHEET 5

SHEET 5



* THIS SHEET HAS BEEN DRAWN USING COMPUTER AIDED DRAFTING/ DESIGN (CAD/D) AND COORDINATED GEOMETRY (COGO).



THIS MAP HAS BEEN GIVEN A FORMAL CERTIFICATION BY THE DIVISION OF TAXATION ON NOVEMBER 11, 2002, SIGNED BY SANTO C. DIDONATO, CTA AND ASSIGNED SERIAL NUMBER 916

TAX MAP
BOROUGH OF BOUND BROOK

SOMERSET COUNTY
SCALE: 1" = 100'

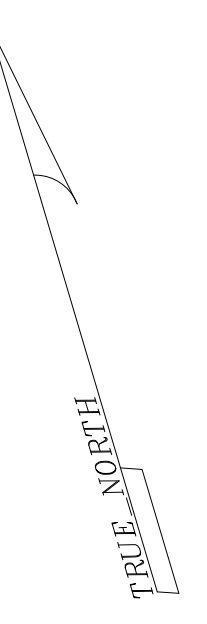
NEW JERSEY
DATE: JUNE 2007

ARNOLD W. BARNETT

PROFESSIONAL ENGINEER AND LAND SURVEYOR
NEW JERSEY LICENSE NO. 14987
850 SO. WHITE HORSE PIKE
HAMMONTON, NEW JERSEY 08037
CO# 24GA27973300 TO SHOW CONDITIONS AS OF APRIL 2019

REVISIONS				
DATE	BY	LIC NO	BLOCK	LOT
10/2016	ED CLAY	38342	81	3-4
12/2016	ED CLAY	38342	90	11-12
12/2019	ED CLAY	38342	90	23-26

BRIDGEWATER TOWNSHIP
BOROUGH LINE



SHEET 5

SHEET 8

SHEET 7

* THIS SHEET HAS BEEN DRAWN USING COMPUTER AIDED DRAFTING/
DESIGN (CAD/D) AND COORDINATED GEOMETRY (COGO).

3 - MAP OF LAND OF ANDREW HELFIN
7 - MAP OF HOME SITES INC. PROPERTY (REVISED JAN 1933)
8 - FAIR VIEW PARK JULY 1924
12 - MAP OF LOTS AND PROPERTY OF J.L. HAELEG 1921

THIS MAP HAS BEEN GIVEN A
FORMAL CERTIFICATION BY THE
DIVISION OF TAXATION ON
NOVEMBER 11, 2002, SIGNED BY
SANTO C. DIDONATO, CTA AND
ASSIGNED SERIAL NUMBER 916

TAX MAP
BOROUGH OF BOUND BROOK

SOMERSET COUNTY
SCALE: 1" = 50'

NEW JERSEY
DATE: JUNE 2007

ARNOLD W. BARNETT

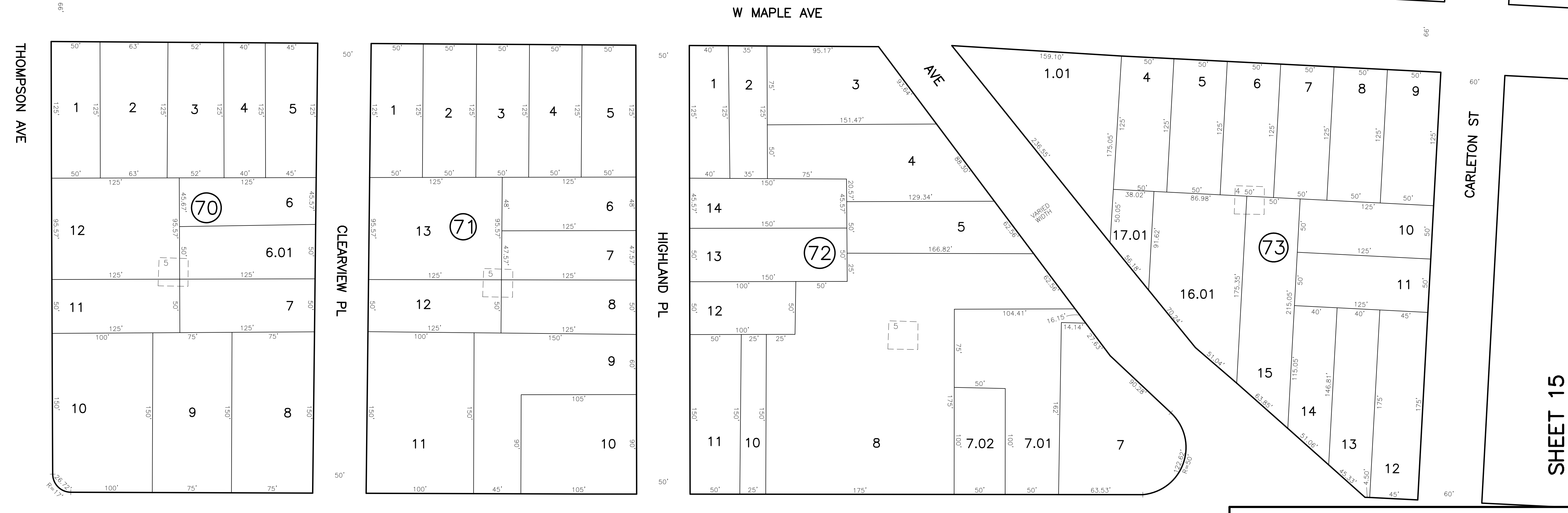
PROFESSIONAL ENGINEER AND LAND SURVEYOR
NEW JERSEY LICENSE NO. 14987
850 SO. WHITE HORSE PIKE
HAMMONTON, NEW JERSEY 08037
CO# 246A27973300 TO SHOW CONDITIONS AS OF APRIL 2019

SHEET 6

REVISIONS				
DATE	BY	LIC. NO.	BLOCK	LOT
06/10/2008	ARNOLD W. BARNETT	14387	72	6, 8-9
07/2012	CHARLES A. ATKINSON	33994	73	1-3
10/2016	ED CLAY	38342		



SHEET 5



REFER TO FILE PLAN
 4 - MAP OF SOUTHERLY PART OF FAIRVIEW PARK PROPERTY
 5 - THE EVERGREENS SECTION 4
 12 - MAP OF LANDS AND PROPERTY OF J.L. HAELIG 1921
 REVISED FEBRUARY 1982 BY SCHOOR,DEPALMA,& GILLEN, INC.

* THIS SHEET HAS BEEN DRAWN USING COMPUTER AIDED DRAFTING/
 DESIGN (CAD/D) AND COORDINATED GEOMETRY (COGO).

SHEET 14

THIS MAP HAS BEEN GIVEN A
 FORMAL CERTIFICATION BY THE
 DIVISION OF TAXATION ON
 NOVEMBER 11, 2002, SIGNED BY
 SANTO C. DIDONATO, CTA AND
 ASSIGNED SERIAL NUMBER 916

TAX MAP
BOROUGH OF BOUND BROOK

SOMERSET COUNTY
 SCALE: 1" = 50'


NEW JERSEY
 DATE: JUNE 2007

ARNOLD W. BARNETT

PROFESSIONAL ENGINEER AND LAND SURVEYOR
 NEW JERSEY LICENSE NO. 14987
 850 SO. WHITE HORSE PIKE
 HAMMONTON, NEW JERSEY 08037
 COA# 24GA27973300 TO SHOW CONDITIONS AS OF APRIL 2019

SHEET 15

REVISIONS				
DATE	BY	LIC. NO.	BLOCK	LOT
01/2013	CHARLES A. ATKINSON	33994	103	13



SHEET 6

SHEET 9

* THIS SHEET HAS BEEN DRAWN USING COMPUTER AIDED DRAFTING/ DESIGN (CAD/D) AND COORDINATED GEOMETRY (COGO).

THIS MAP HAS BEEN GIVEN A
 FORMAL CERTIFICATION BY THE
 DIVISION OF TAXATION ON
 NOVEMBER 11, 2002, SIGNED BY
 SANTO C. DIDONATO, CTA AND
 ASSIGNED SERIAL NUMBER 916

TAX MAP
BOROUGH OF BOUND BROOK

SOMERSET COUNTY
 SCALE: 1" = 60'

NEW JERSEY
 DATE: JUNE 2007

ARNOLD W. BARNETT

PROFESSIONAL ENGINEER AND LAND SURVEYOR
 NEW JERSEY LICENSE NO. 14987
 850 SO. WHITE HORSE PIKE
 HAMMONTON, NEW JERSEY 08037
 COA# 246A27973300 TO SHOW CONDITIONS AS OF APRIL 2019

REFER TO FILE PLAN

17 - MAP OF HOME SITES INC. PROPERTY (REVISED JAN. 1933)
 8 - FAIRVIEW PARK (JULY 1924)
 14 - BETSY ROSS ESTATES (REVISED SEPT. 1953)

SHEET 7

SHEET 15

SHEET 3

REVISIONS				
DATE	BY	LIC. NO.	BLOCK	LOT
05/2006	ARNOLD W. BARNETT	14987		

BLOCK LIMIT KENSINGTON RD

BLOCK LIMIT

102

BOARD OF EDUCATION - SMALLEY SCHOOL EXEMPT

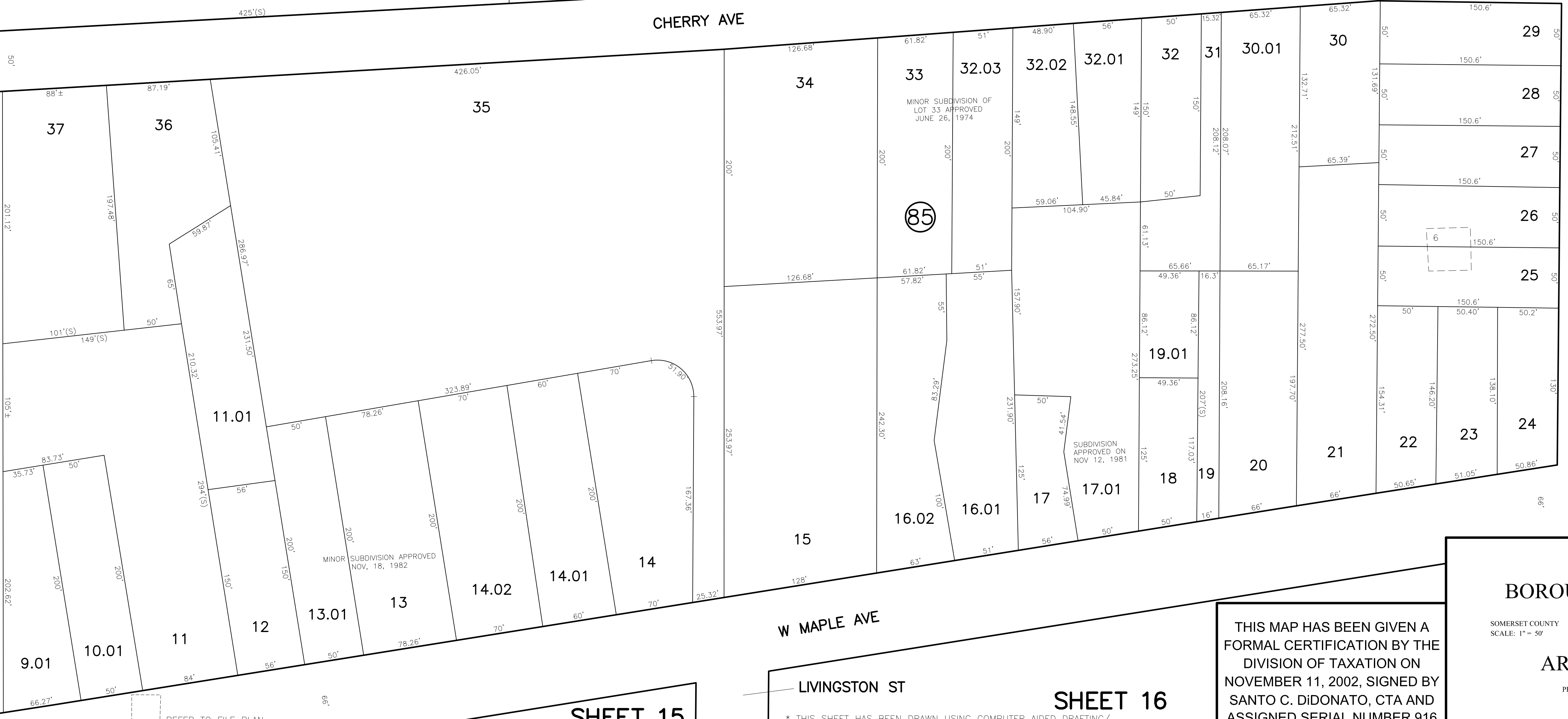
31

CHERRY AVE

WINSOR AVE

SHEET 8

SHEET 10



6 - MAP OF PLOTS #1-#16 BELONGING TO ELWOOD THORN REFER TO FILE PLAN

SHEET 15

LIVINGSTON ST

SHEET 16

* THIS SHEET HAS BEEN DRAWN USING COMPUTER AIDED DRAFTING/ DESIGN (CAD/D) AND COORDINATED GEOMETRY (COGO).

THIS MAP HAS BEEN GIVEN A FORMAL CERTIFICATION BY THE DIVISION OF TAXATION ON NOVEMBER 11, 2002, SIGNED BY SANTO C. DIDONATO, CTA AND ASSIGNED SERIAL NUMBER 916

TAX MAP
BOROUGH OF BOUND BROOK

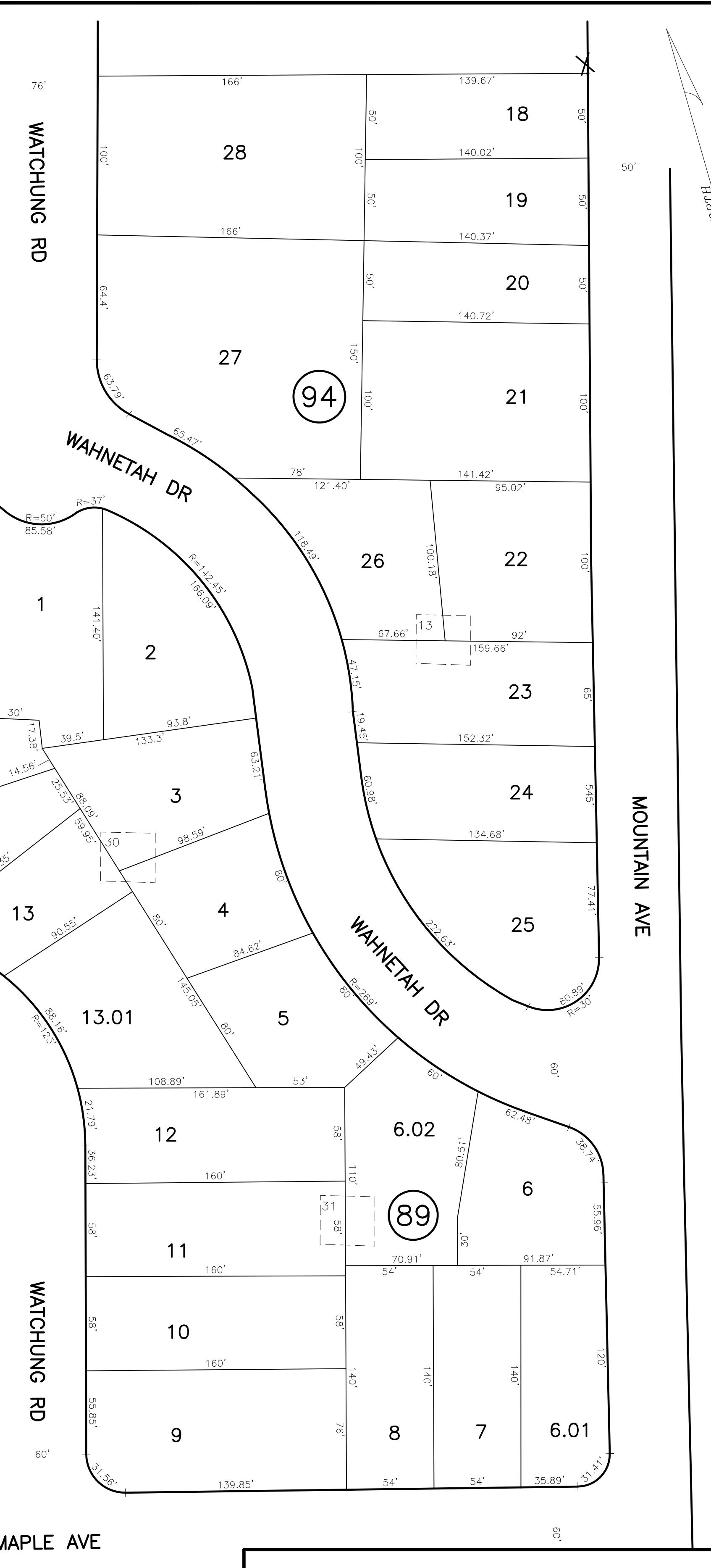
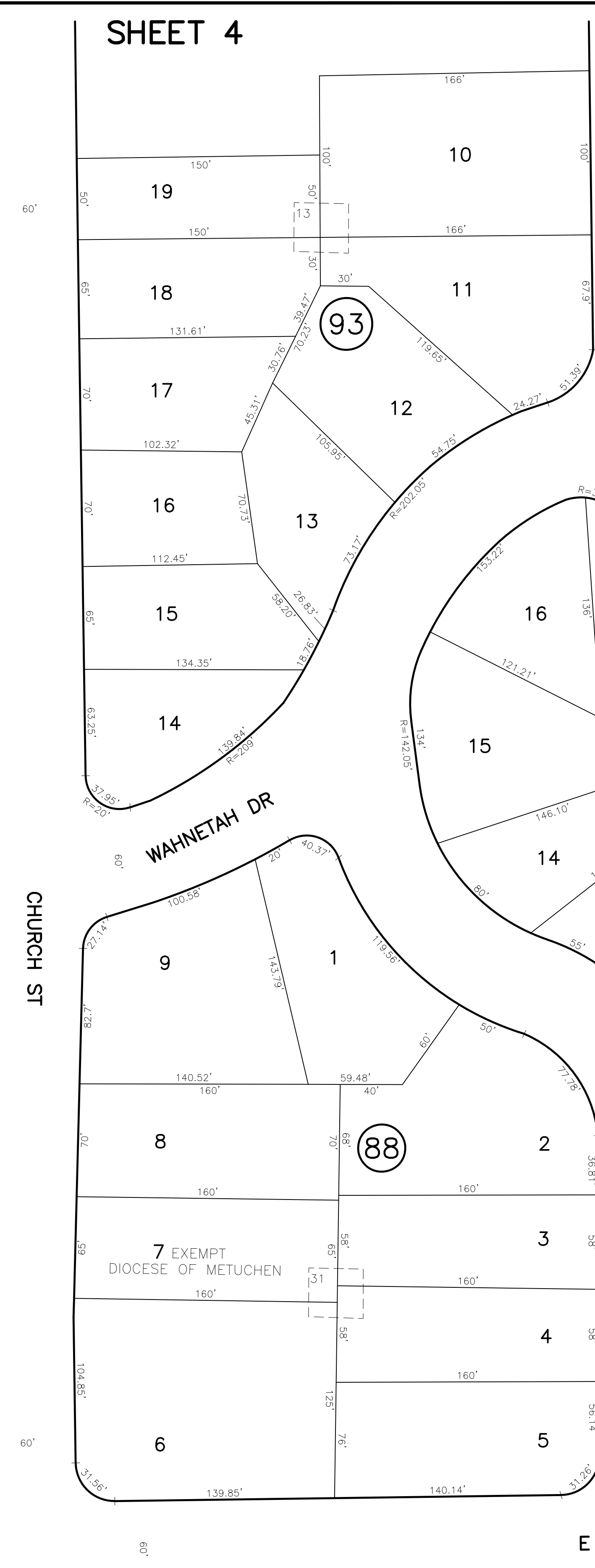
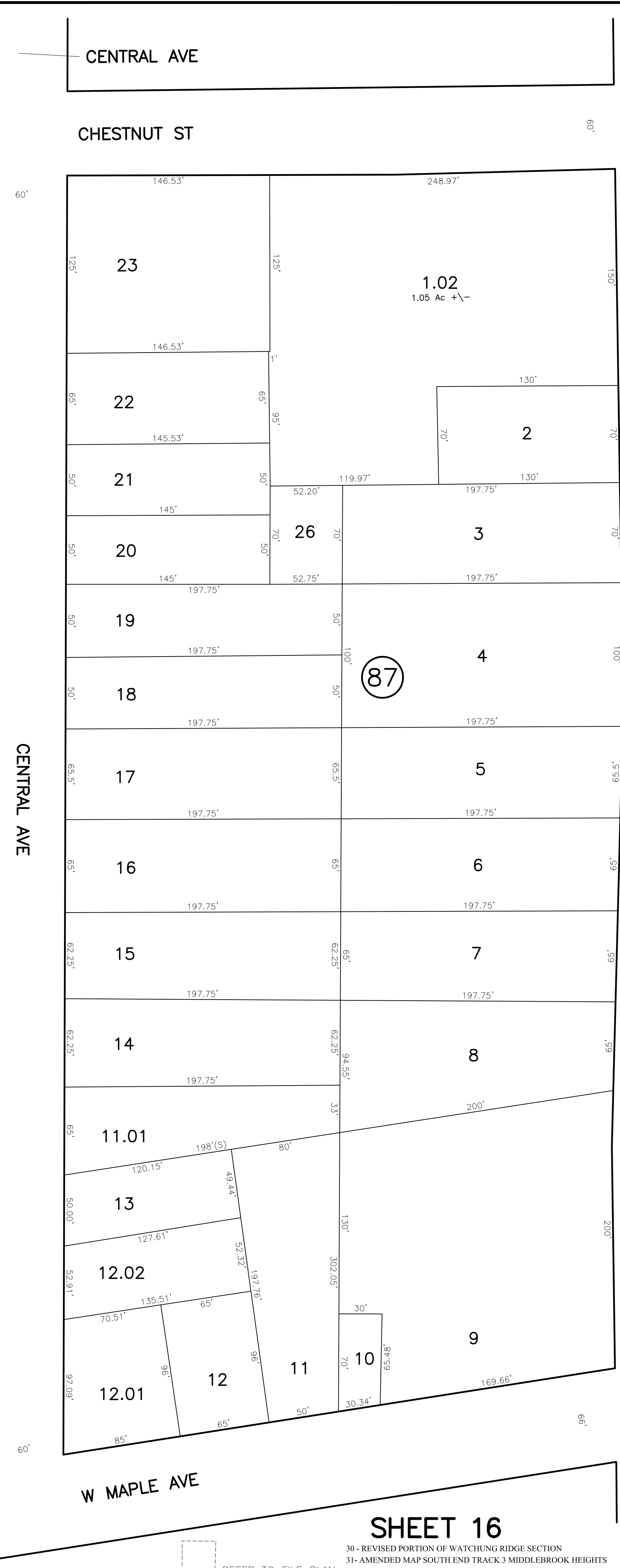
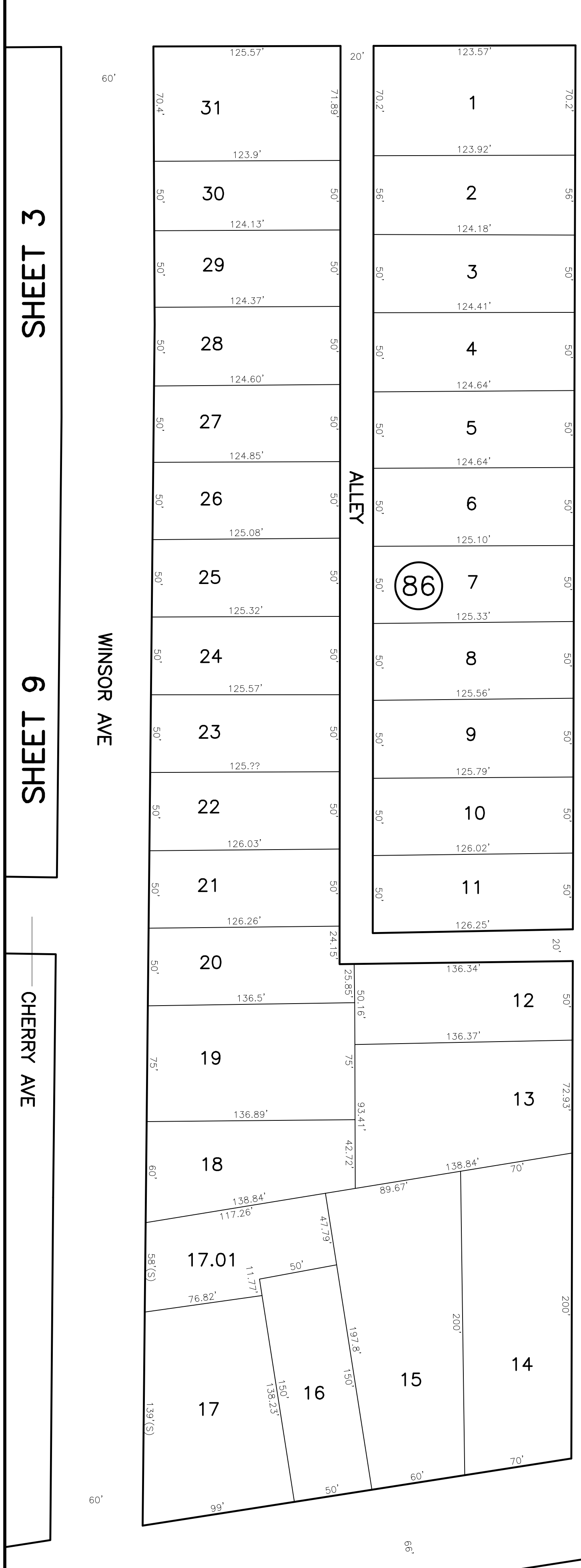
SOMERSET COUNTY
SCALE: 1" = 50'

NEW JERSEY
DATE: JUNE 2007

ARNOLD W. BARNETT

PROFESSIONAL ENGINEER AND LAND SURVEYOR
NEW JERSEY LICENSE NO. 14987
850 SO. WHITE HORSE PIKE
HAMMONTON, NEW JERSEY 08037
CO# 246A27973300

REVISIONS				
DATE	BY	LIC. NO.	BLOCK	LOT
05/2006	ARNOLD W. BARNETT	14987		



SHEET 3

6 SHEETS

CHERRY AVE

SHEET 4

11 SHEETS

SHEET 16

SHEET 17

30- REVISED PORTION OF WATCHUNG RIDGE SECTION
 31- AMENDED MAP SOUTH END TRACK 3 MIDDLEBROOK HEIGHTS
 13- AMENDED MAP OF MIDDLEBROOK HEIGHTS (TRACK NO.3)
 REFER TO FILE PLAN

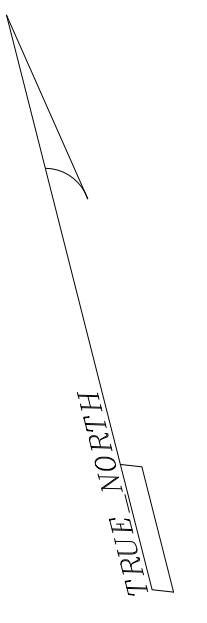
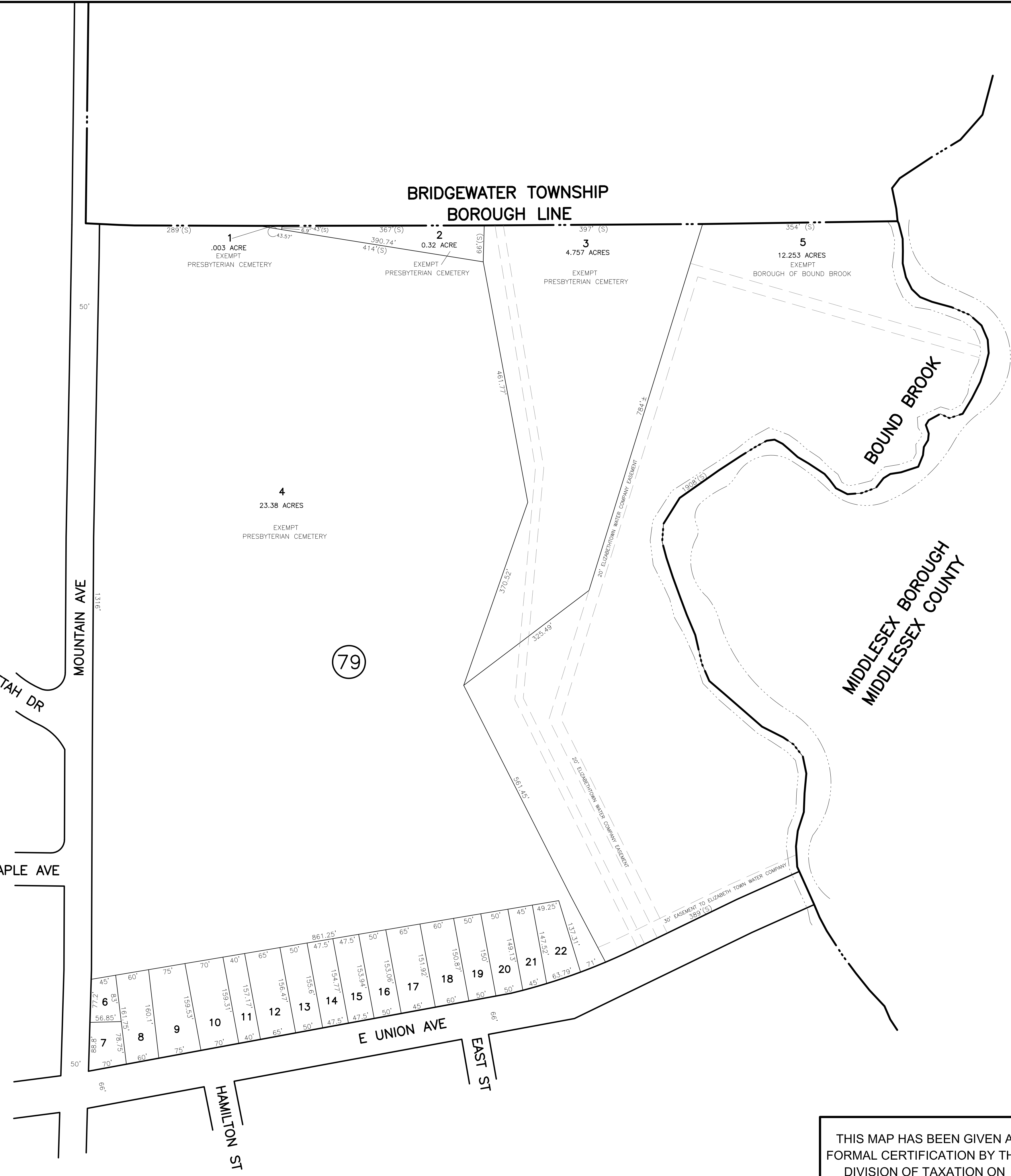
* THIS SHEET HAS BEEN DRAWN USING COMPUTER AIDED DRAFTING/
 DESIGN (CAD/D) AND COORDINATED GEOMETRY (COGO).

THIS MAP HAS BEEN GIVEN A
 FORMAL CERTIFICATION BY THE
 DIVISION OF TAXATION ON
 NOVEMBER 11, 2002, SIGNED BY
 SANTO C. DIDONATO, CTA AND
 ASSIGNED SERIAL NUMBER 916

TAX MAP
BOROUGH OF BOUND BROOK
 SOMERSET COUNTY
 SCALE: 1" = 50'
 NEW JERSEY
 DATE: JUNE 2007
ARNOLD W. BARNETT
 PROFESSIONAL ENGINEER AND LAND SURVEYOR
 NEW JERSEY LICENSE NO. 14987
 850 SO. WHITE HORSE PIKE
 HAMMONTON, NEW JERSEY 08037
 COA# 246A27973300 TO SHOW CONDITIONS AS OF APRIL 2019

REVISIONS				
DATE	BY	LIC. NO.	BLOCK	LOT

SHEET 4
SHEET 10
SHEET 17



* THIS SHEET HAS BEEN DRAWN USING COMPUTER AIDED DRAFTING/ DESIGN (CAD/D) AND COORDINATED GEOMETRY (COGO).

SHEET 17

SHEET 23

THIS MAP HAS BEEN GIVEN A FORMAL CERTIFICATION BY THE DIVISION OF TAXATION ON NOVEMBER 11, 2002, SIGNED BY SANTO C. DIDONATO, CTA AND ASSIGNED SERIAL NUMBER 916

TAX MAP
BOROUGH OF BOUND BROOK

SOMERSET COUNTY
SCALE: 1" = 100'

NEW JERSEY
DATE: JUNE 2007

ARNOLD W. BARNETT

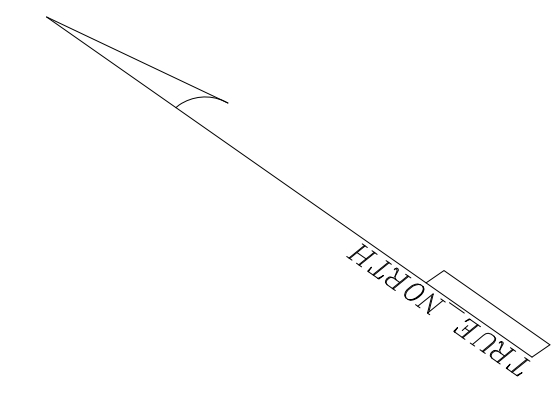
PROFESSIONAL ENGINEER AND LAND SURVEYOR
NEW JERSEY LICENSE NO. 14987
850 SO. WHITE HORSE PIKE
HAMMONTON, NEW JERSEY 08037
COA# 24GA27973300 TO SHOW CONDITIONS AS OF APRIL 2019

REVISIONS				
DATE	BY	LIC. NO.	BLOCK	LOT

SHEET 5

SHEET 13

SHEET 18

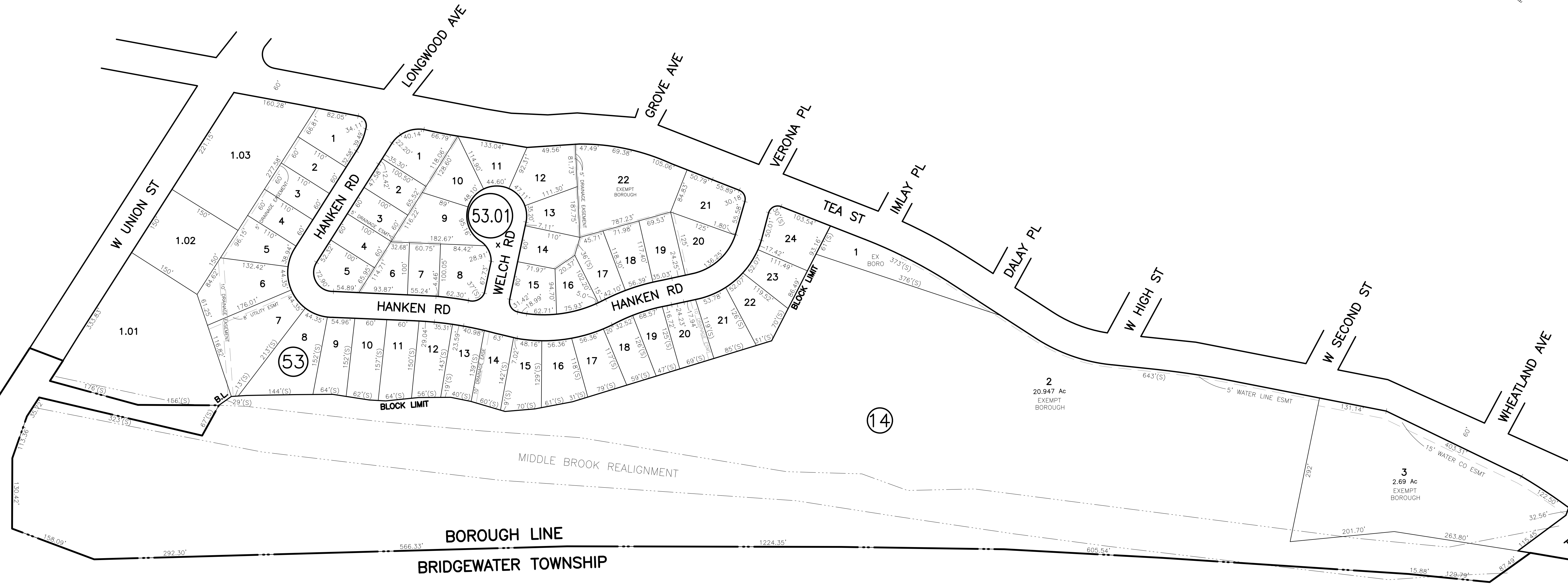


SHEET 34

SHEET 24

SHEET 25

SHEET 32



* THIS SHEET HAS BEEN DRAWN USING COMPUTER AIDED DRAFTING/ DESIGN (CAD/D) AND COORDINATED GEOMETRY (COGO).

THIS MAP HAS BEEN GIVEN A FORMAL CERTIFICATION BY THE DIVISION OF TAXATION ON NOVEMBER 11, 2002, SIGNED BY SANTO C. DIDONATO, CTA AND ASSIGNED SERIAL NUMBER 916

TAX MAP
BOROUGH OF BOUND BROOK

SOMERSET COUNTY
 SCALE: 1" = 100'

NEW JERSEY
 DATE: JUNE 2007

ARNOLD W. BARNETT

PROFESSIONAL ENGINEER AND LAND SURVEYOR
 NEW JERSEY LICENSE NO. 14987
 850 SO. WHITE HORSE PIKE
 HAMMONTON, NEW JERSEY 08037
 COA# 246A27973300 TO SHOW CONDITIONS AS OF APRIL 2019

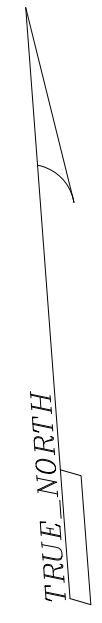
SHEET 5

REVISIONS				
DATE	BY	LIC. NO.	BLOCK	LOT
5/2006	ARNOLD W. BARNETT	14987		
7/2012	CHARLES A. ATKINSON	33994	59	6
7/2012	CHARLES A. ATKINSON	33994	59	9

SHEET 12

SHEET 14

SHEET 18



* THIS SHEET HAS BEEN DRAWN USING COMPUTER AIDED DRAFTING/ DESIGN (CAD/D) AND COORDINATED GEOMETRY (COGO).

SHEET 18

REFER TO FILE PLAN
16 CODRINGTON PARK

THIS MAP HAS BEEN GIVEN A FORMAL CERTIFICATION BY THE DIVISION OF TAXATION ON NOVEMBER 11, 2002, SIGNED BY SANTO C. DIDONATO, CTA AND ASSIGNED SERIAL NUMBER 916

TAX MAP
BOROUGH OF BOUND BROOK

SOMERSET COUNTY
SCALE: 1" = 50'


NEW JERSEY
DATE: JUNE 2007

ARNOLD W. BARNETT

PROFESSIONAL ENGINEER AND LAND SURVEYOR
NEW JERSEY LICENSE NO. 14987
850 SO. WHITE HORSE PIKE
HAMMONTON, NEW JERSEY 08037
COA# 246A27973300 TO SHOW CONDITIONS AS OF APRIL 2019

SHEET 7

REVISIONS				
DATE	BY	LIC NO	BLOCK	LOT
5/2006	ARNOLD W. BARNETT	14987		
7/2012	CHARLES A. ATKINSON	33994	61	2



SHEET 5

SHEET 13

SHEET 15



* THIS SHEET HAS BEEN DRAWN USING COMPUTER AIDED DRAFTING/ DESIGN (CAD/D) AND COORDINATED GEOMETRY (COGO).

SHEET 18



SHEET 19

THIS MAP HAS BEEN GIVEN A FORMAL CERTIFICATION BY THE DIVISION OF TAXATION ON NOVEMBER 11, 2002, SIGNED BY SANTO C. DIDONATO, CTA AND ASSIGNED SERIAL NUMBER 916

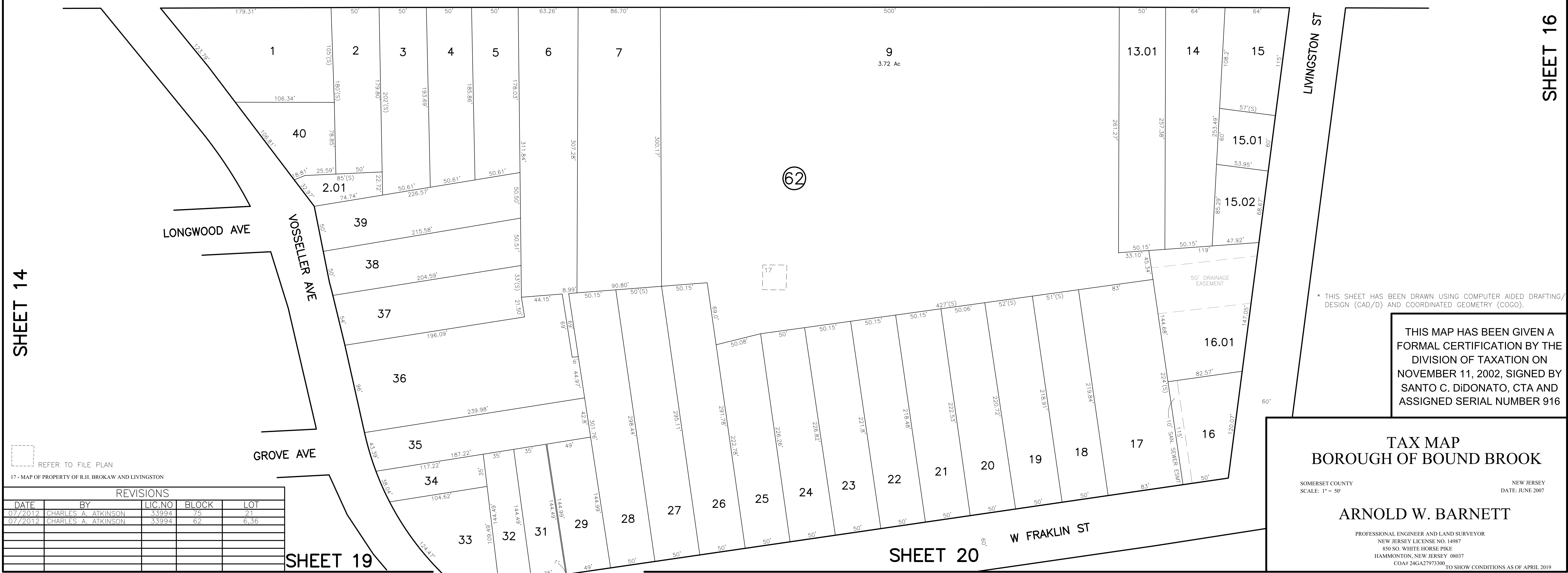
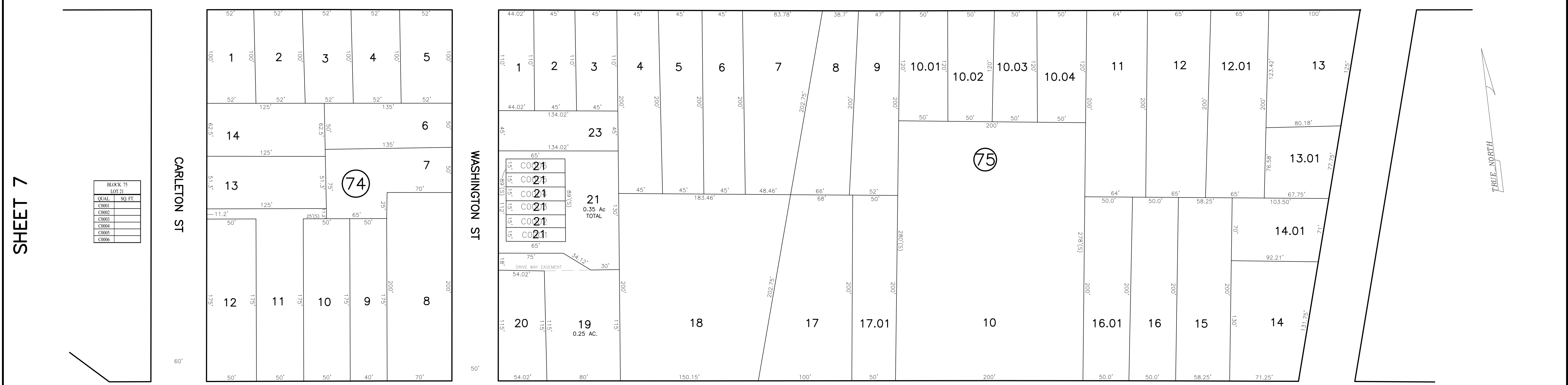
TAX MAP
BOROUGH OF BOUND BROOK

SOMERSET COUNTY
SCALE: 1" = 50'

NEW JERSEY
DATE: JUNE 2007

ARNOLD W. BARNETT

PROFESSIONAL ENGINEER AND LAND SURVEYOR
NEW JERSEY LICENSE NO. 14987
850 SO. WHITE HORSE PIKE
HAMMONTON, NEW JERSEY 08037
COA# 246A2797300 TO SHOW CONDITIONS AS OF APRIL 2019



REFER TO FILE PLAN
17 - MAP OF PROPERTY OF R.H. BROKAW AND LIVINGSTON

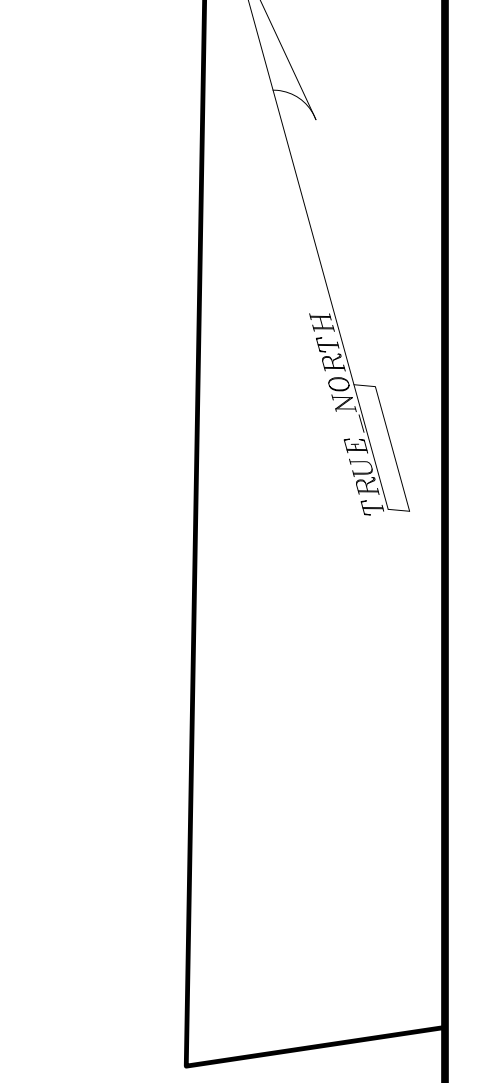
REVISIONS				
DATE	BY	LIC. NO.	BLOCK	LOT
07/2012	CHARLES A. ATKINSON	33994	75	21
07/2012	CHARLES A. ATKINSON	33994	62	6,36

REVISIONS				
DATE	BY	LIC. NO.	BLOCK	LOT
07/2012	CHARLES A. ATKINSON	33994	64	21,21.01


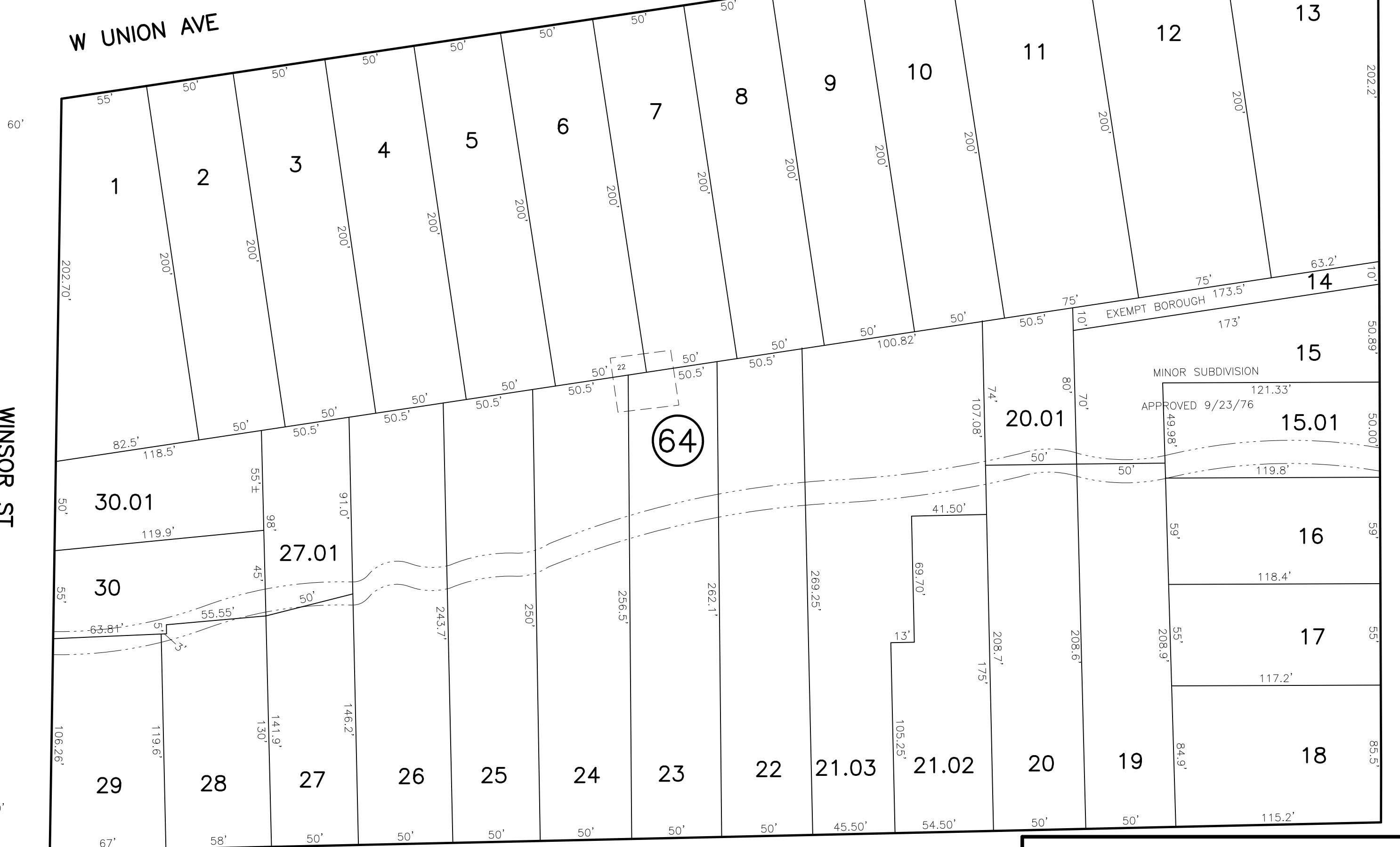
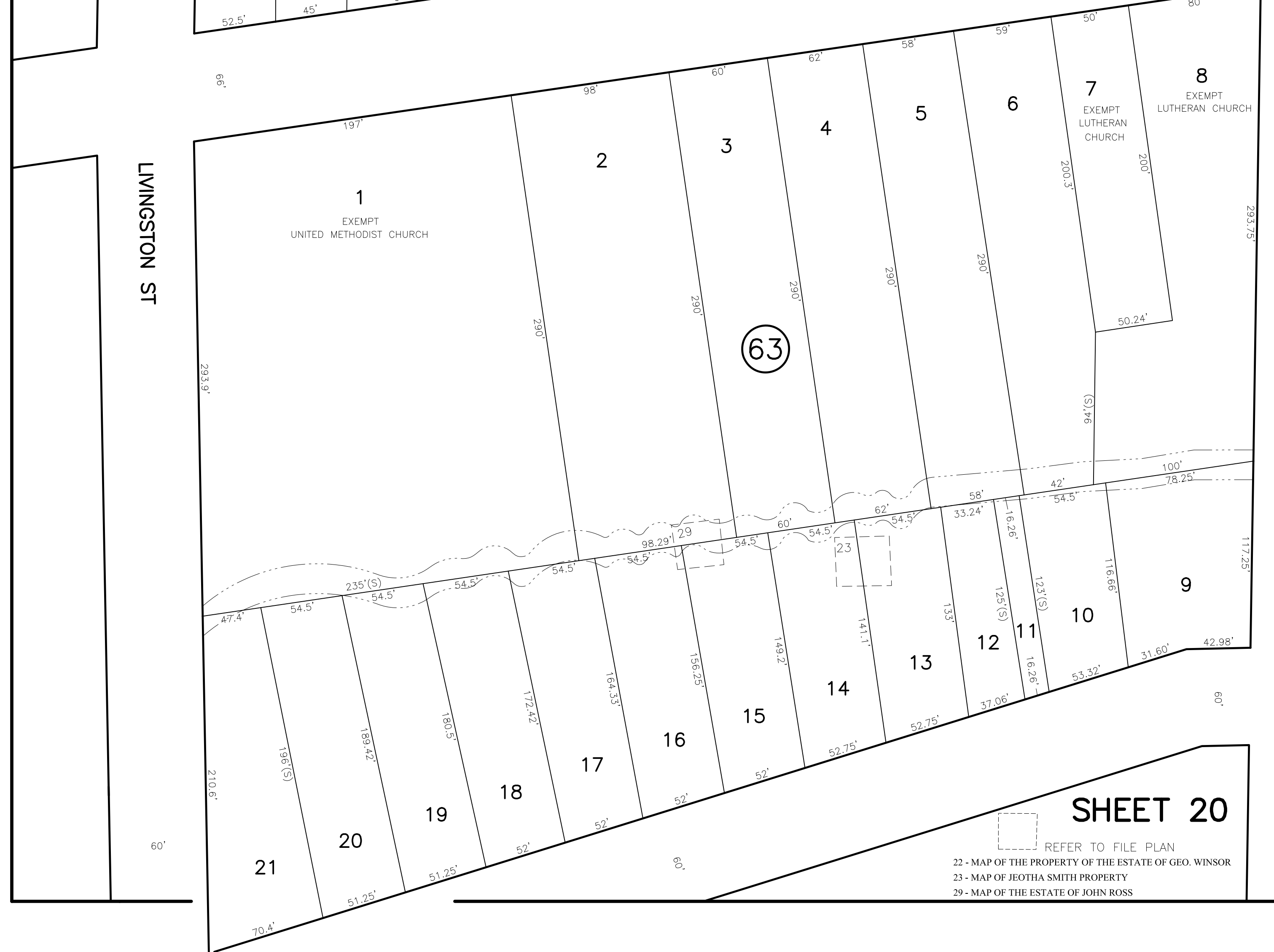
BLOCK 77	LOT 23.02
QUAL.	SQ. FT.
0001	
0002	

SHEET 9 WINSOR AVE

SHEET 10



SHEET 15



SHEET 20

SHEET 21

REFER TO FILE PLAN
 22 - MAP OF THE PROPERTY OF THE ESTATE OF GEO. WINSOR
 23 - MAP OF JEOTHA SMITH PROPERTY
 29 - MAP OF THE ESTATE OF JOHN ROSS

* THIS SHEET HAS BEEN DRAWN USING COMPUTER AIDED DRAFTING/
 DESIGN (CAD/D) AND COORDINATED GEOMETRY (COGO).

THIS MAP HAS BEEN GIVEN A
 FORMAL CERTIFICATION BY THE
 DIVISION OF TAXATION ON
 NOVEMBER 11, 2002, SIGNED BY
 SANTO C. DIDONATO, CTA AND
 ASSIGNED SERIAL NUMBER 916

TAX MAP
 BOROUGH OF BOUND BROOK

SOMERSET COUNTY
 SCALE: 1" = 50'

NEW JERSEY
 DATE: JUNE 2007

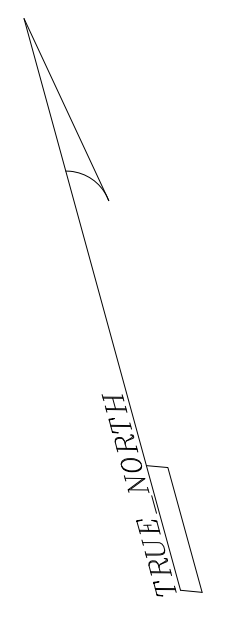
ARNOLD W. BARNETT

PROFESSIONAL ENGINEER AND LAND SURVEYOR
 NEW JERSEY LICENSE NO. 14987
 850 SO. WHITE HORSE PIKE
 HAMMONTON, NEW JERSEY 08037
 CO# 246A2797300

TO SHOW CONDITIONS AS OF APRIL 2019

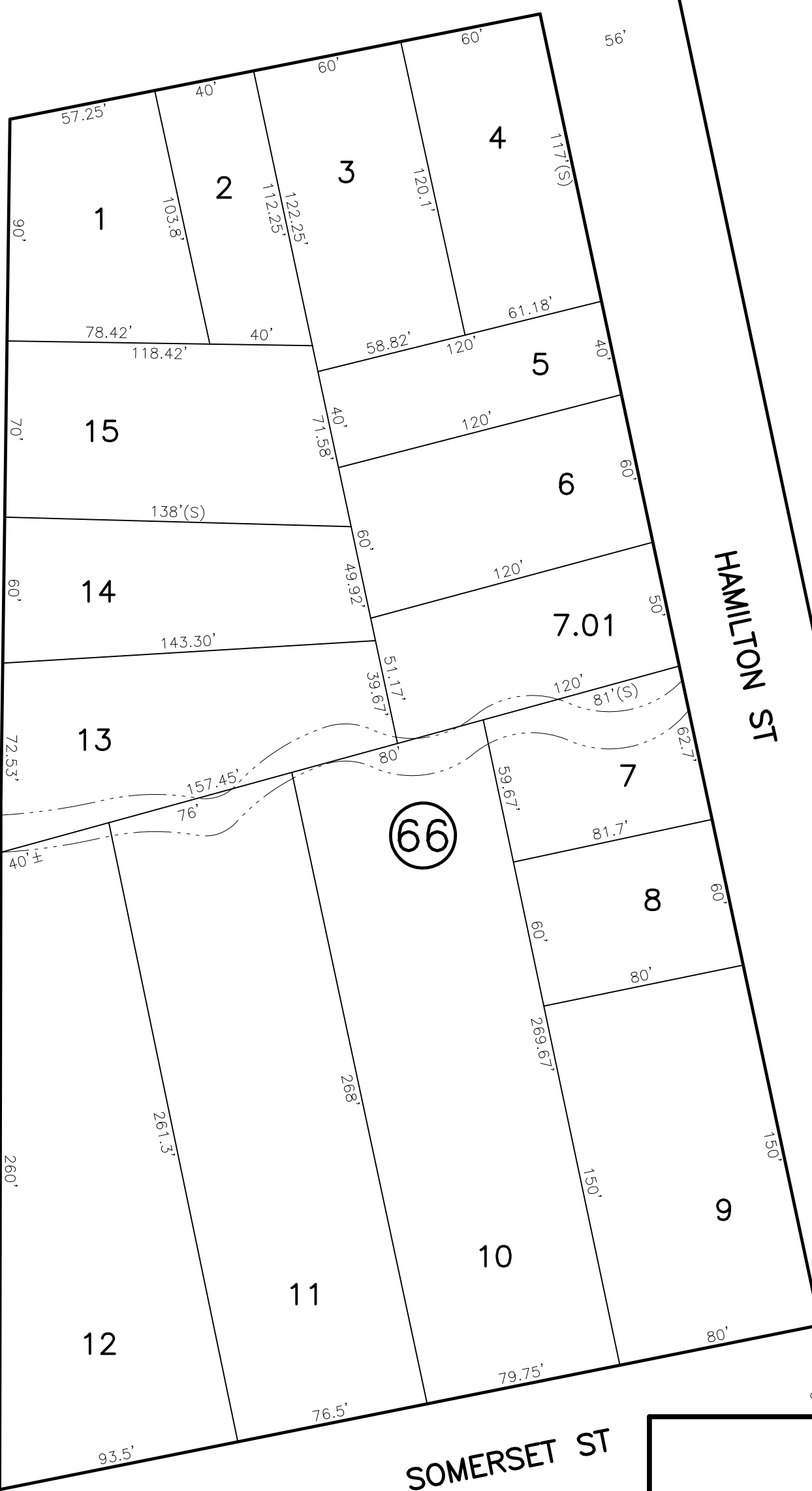
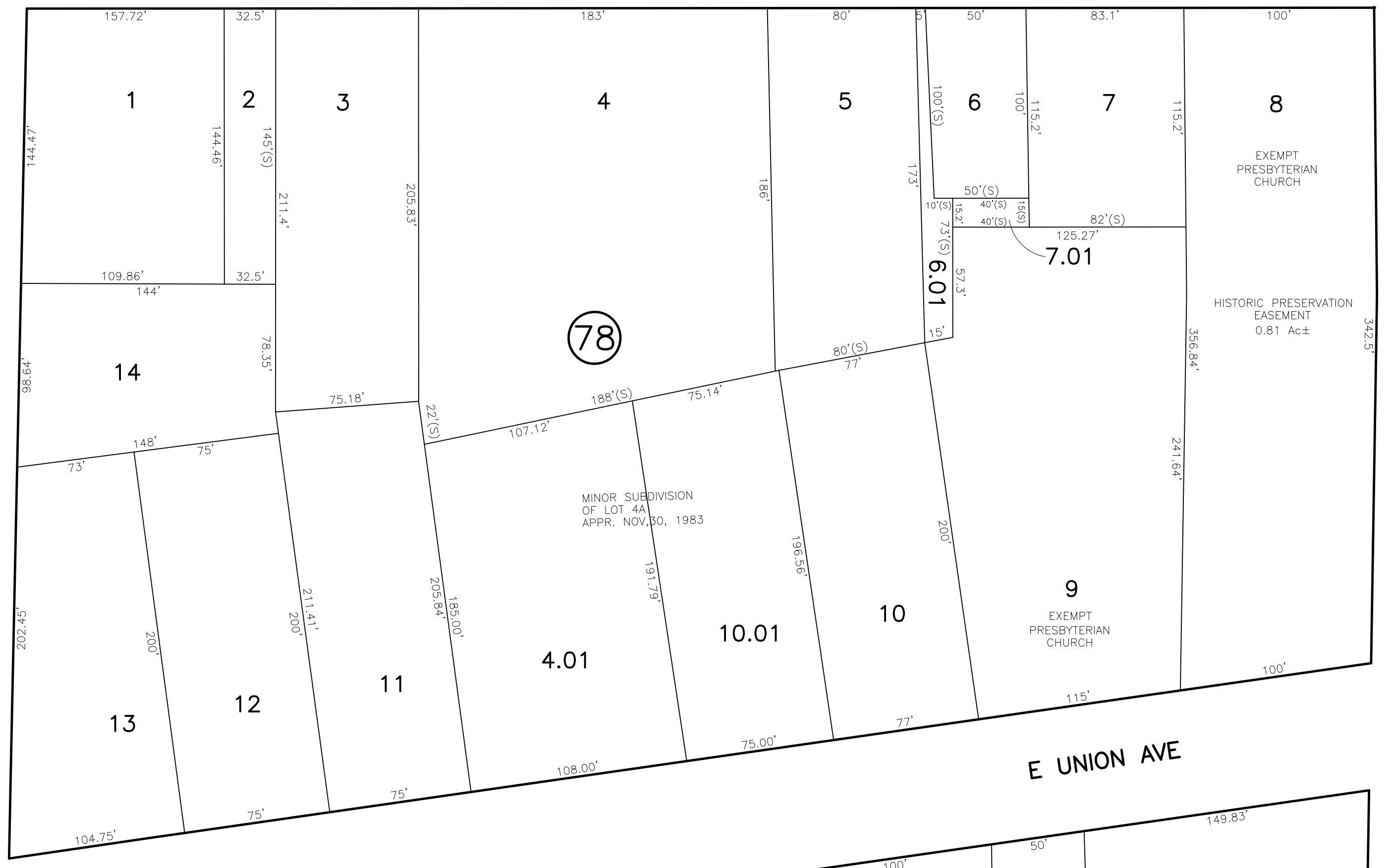
REVISIONS				
DATE	BY	LIC. NO.	BLOCK	LOT
05/10/2008	ARNOLD W. BARNETT	14987		
01/2013	CHARLES A. ATKINSON	33994	78	8

* THIS SHEET HAS BEEN DRAWN USING COMPUTER AIDED DRAFTING/ DESIGN (CAD/D) AND COORDINATED GEOMETRY (COGO).



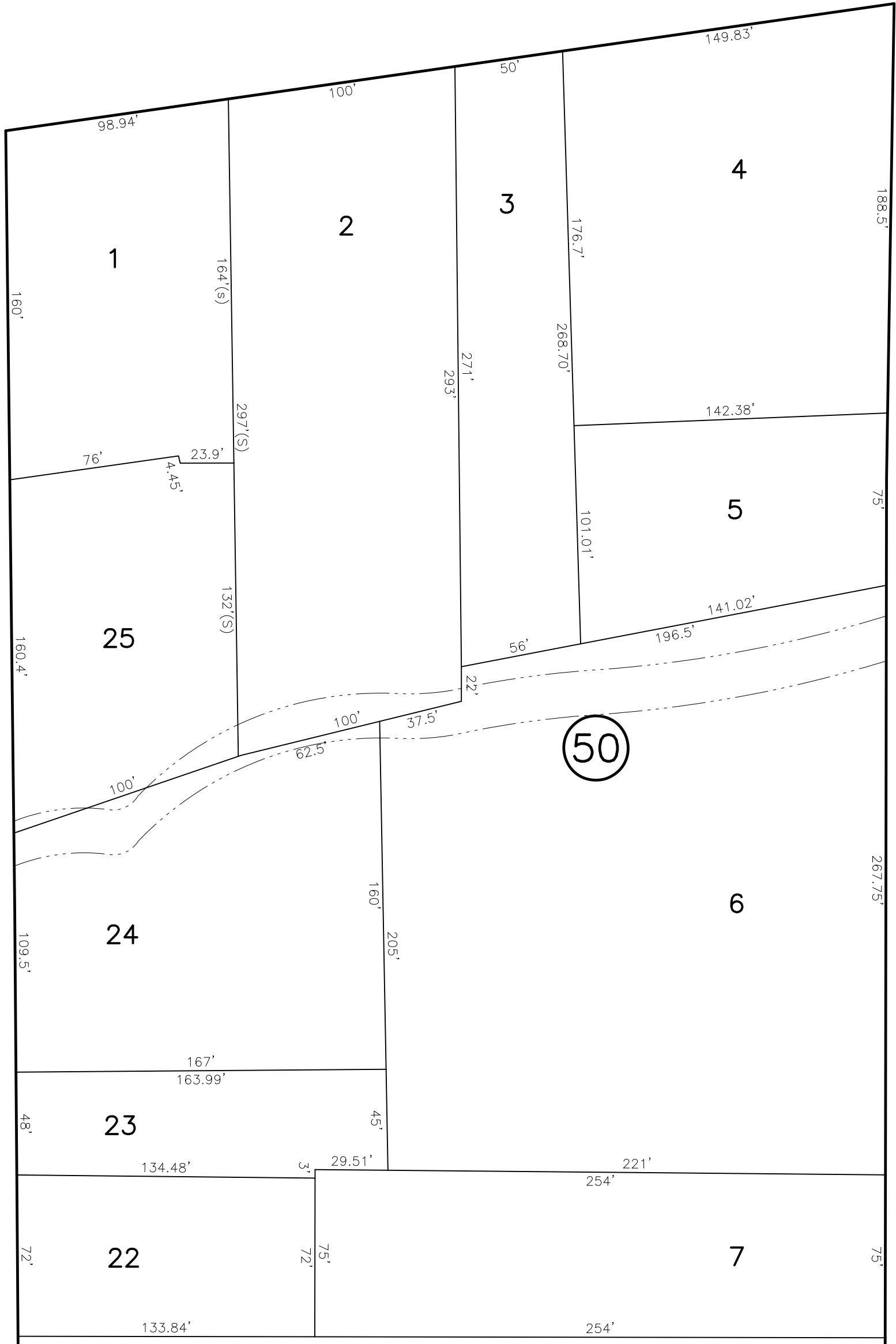
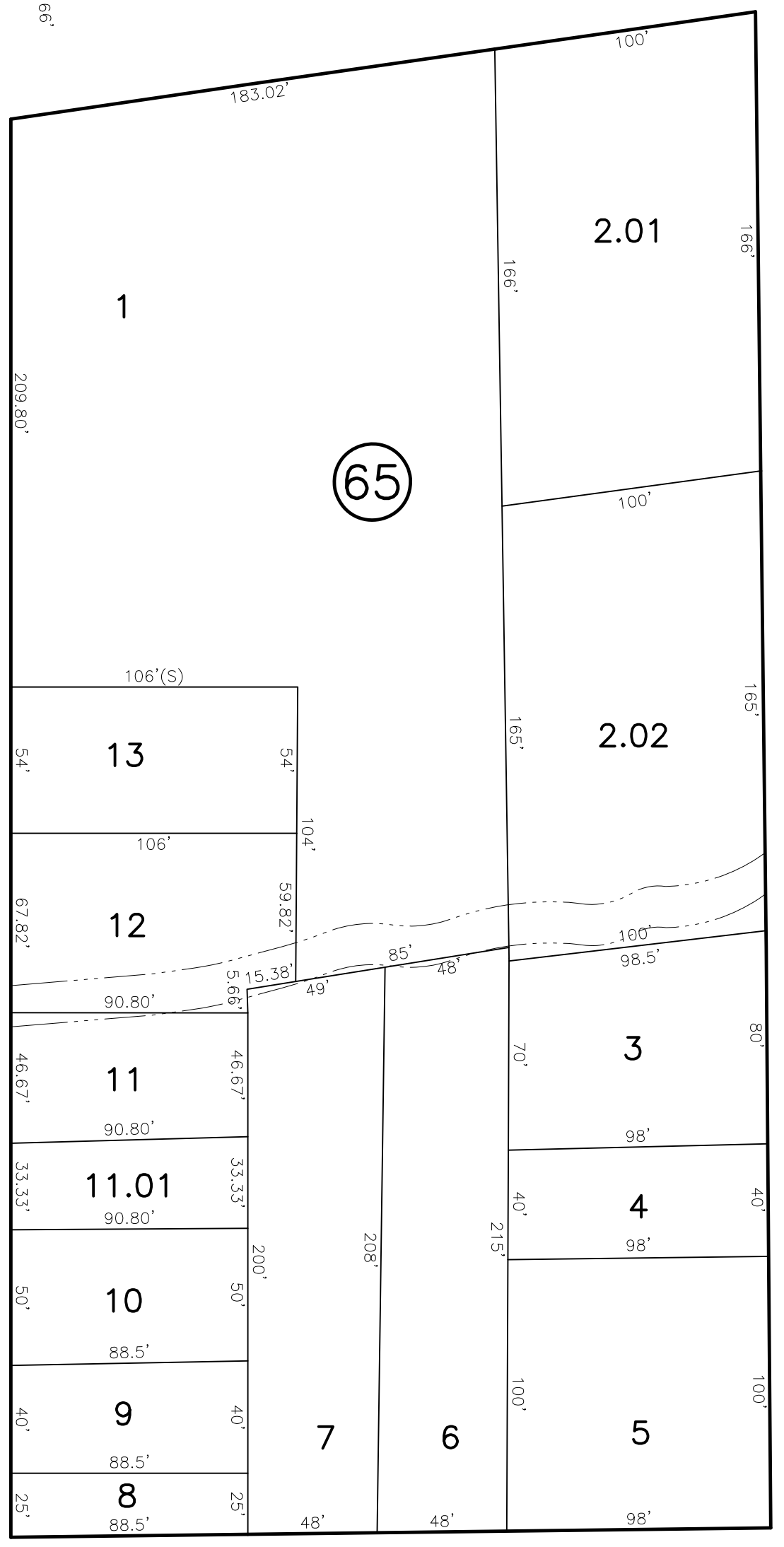
SHEET 10

SHEET 11



SHEET 16

SHEET 23



SHEET 21

SHEET 22

THIS MAP HAS BEEN GIVEN A FORMAL CERTIFICATION BY THE DIVISION OF TAXATION ON NOVEMBER 11, 2002, SIGNED BY SANTO C. DIDONATO, CTA AND ASSIGNED SERIAL NUMBER 916

TAX MAP
BOROUGH OF BOUND BROOK

SOMERSET COUNTY
SCALE: 1" = 50'

NEW JERSEY
DATE: JUNE 2007

ARNOLD W. BARNETT

PROFESSIONAL ENGINEER AND LAND SURVEYOR
NEW JERSEY LICENSE NO. 14987
850 SO. WHITE HORSE PIKE
HAMMONTON, NEW JERSEY 08037
CO# 246A27973300 TO SHOW CONDITIONS AS OF APRIL 2019

REVISIONS				
DATE	BY	LIC. NO.	BLOCK	LOT

SHEET 13

SHEET 14

SHEET 12

SHEET 19



SHEET 24

REFER TO FILE PLAN 16 - CODRINGTON PARK

PARK PL

THIS MAP HAS BEEN GIVEN A FORMAL CERTIFICATION BY THE DIVISION OF TAXATION ON NOVEMBER 11, 2002, SIGNED BY SANTO C. DIDONATO, CTA AND ASSIGNED SERIAL NUMBER 916

TAX MAP
BOROUGH OF BOUND BROOK

SOMERSET COUNTY SCALE: 1" = 50' NEW JERSEY DATE: JUNE 2007

ARNOLD W. BARNETT

PROFESSIONAL ENGINEER AND LAND SURVEYOR
NEW JERSEY LICENSE NO. 14987
850 SO. WHITE HORSE PIKE
HAMMONTON, NEW JERSEY 08037
COA# 24GA27973300 TO SHOW CONDITIONS AS OF APRIL 2019

* THIS SHEET HAS BEEN DRAWN USING COMPUTER AIDED DRAFTING/ DESIGN (CAD/D) AND COORDINATED GEOMETRY (COGO).

SHEET 14

REVISIONS

DATE	BY	LIC. NO.	BLOCK	LOT
7/2012	CHARLES A. ATKINSON	33994	41	1.01

HIGHLAND PL

GROVE AVE

CODRINGTON PL

EVERGREEN AVE

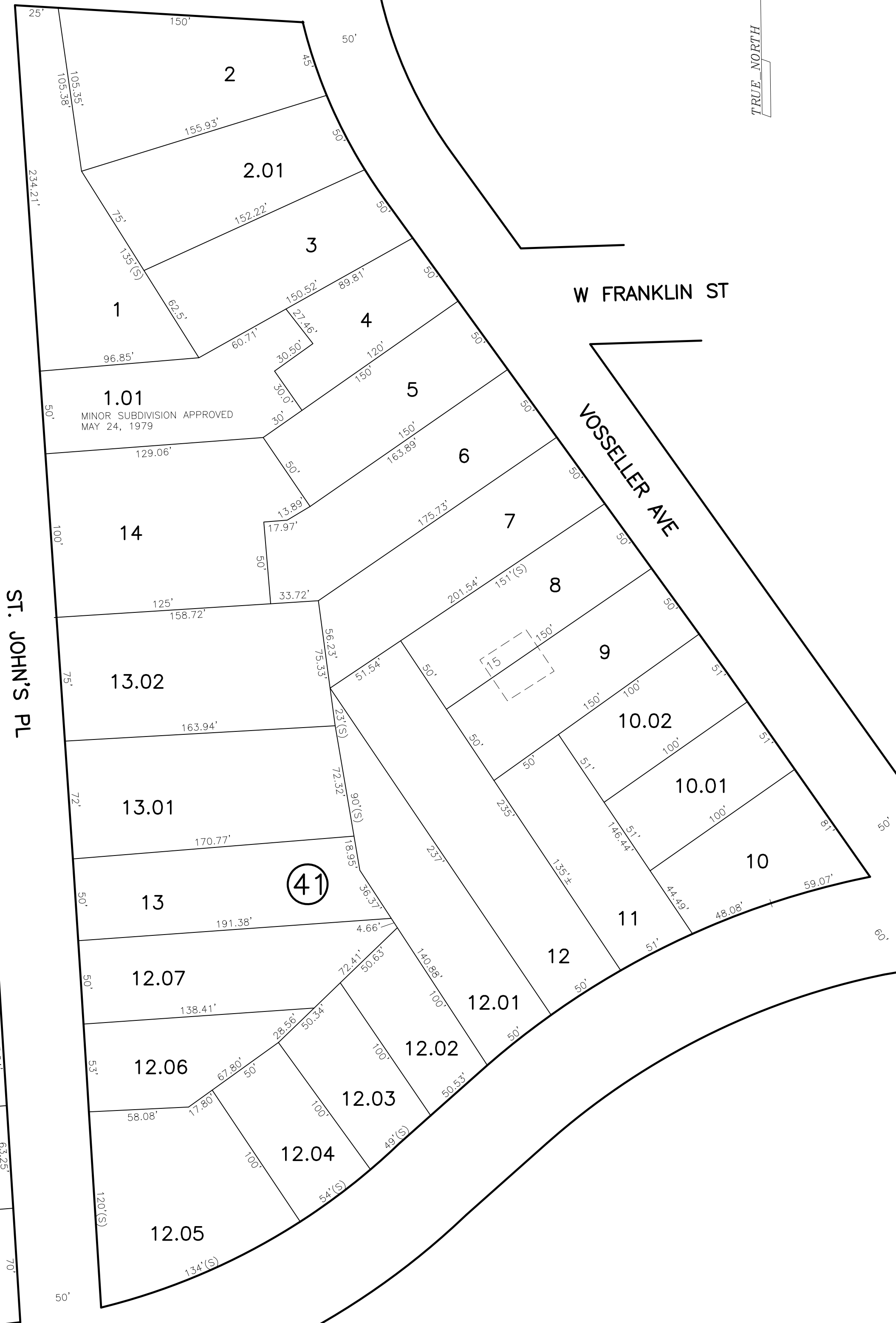
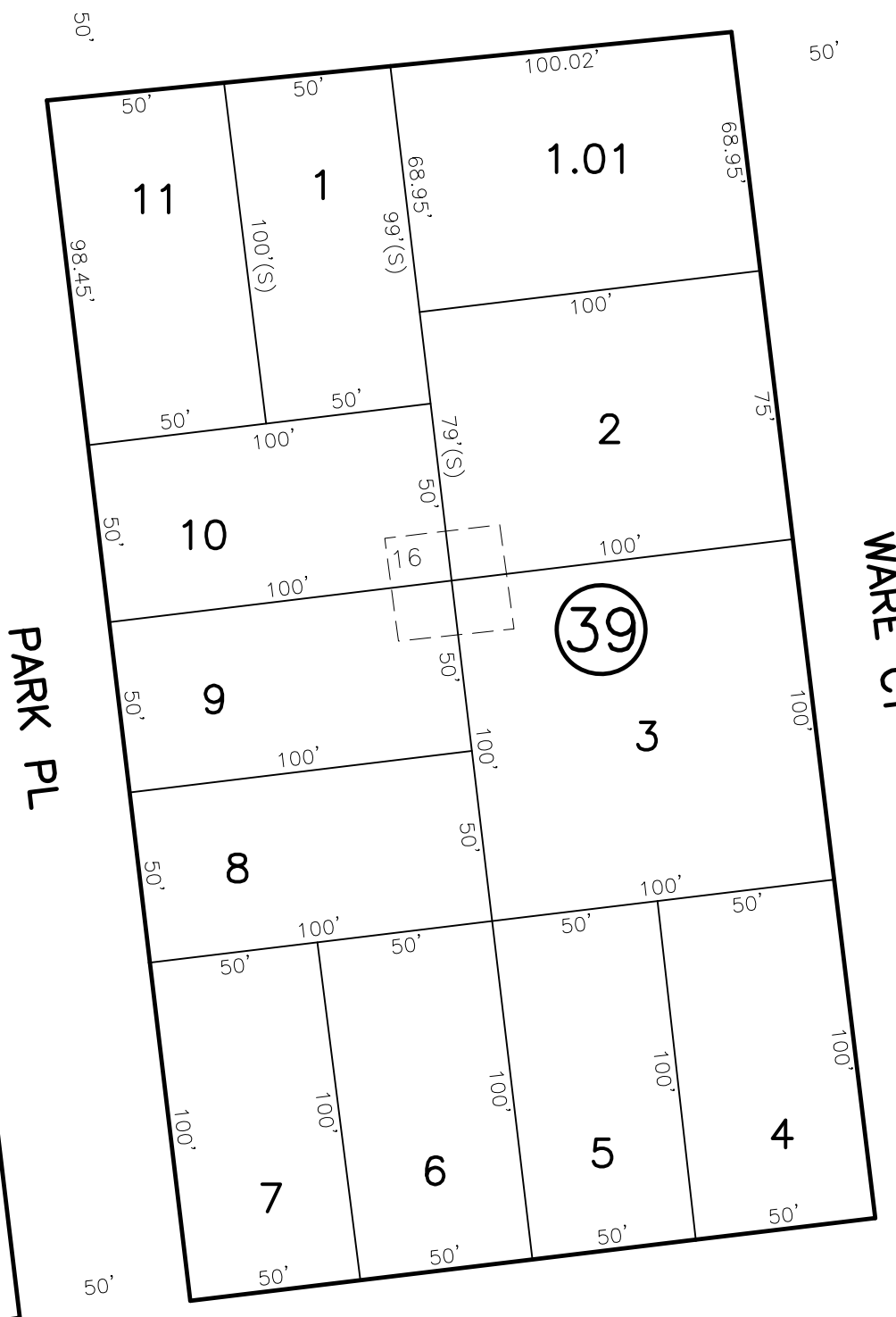
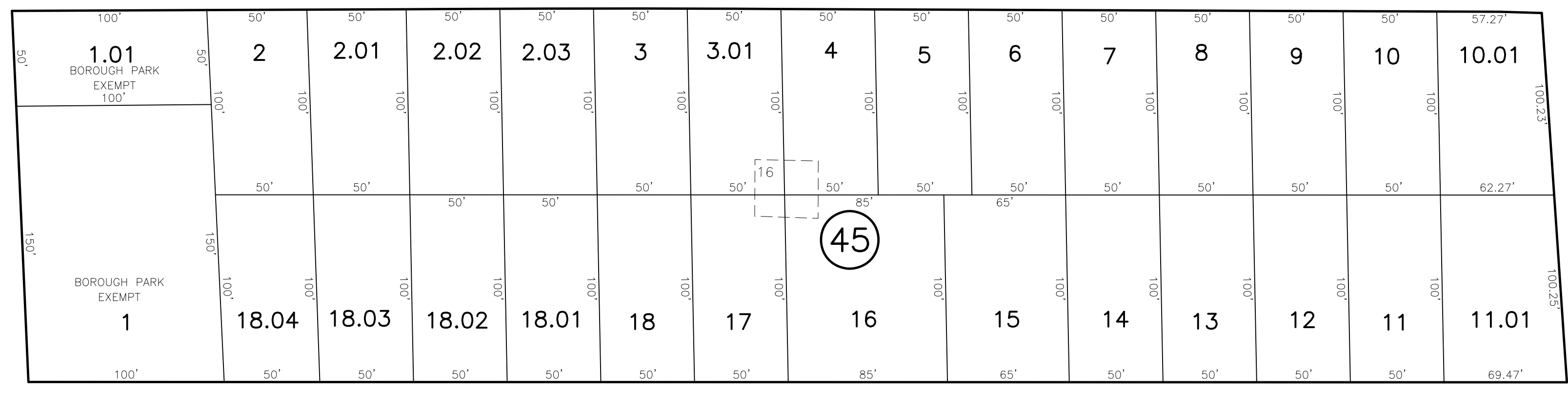

W HIGH ST

W FRANKLIN ST

VOSELLER AVE

ST. JOHN'S PL

LA MONTE AVE



BLOCK 40	LOT 1	SQ. FT.
C0016		
C0017		
C0018		
C0019		
C0020		
C0021		
C0022		
C0023		
C0024		
C0025		
C0026		
C0027		
C0028		
C0029		
C0030		
C0031		
C0032		
C0033		
C0034		
C0035		

* THIS SHEET HAS BEEN DRAWN USING COMPUTER AIDED DRAFTING/ DESIGN (CAD/D) AND COORDINATED GEOMETRY (COGO).

SHEET 24

REFER TO FILE PLAN
16 - CODRINGTON PARK
15 - MAP OF LITTLE GRANGE (REVISED SEPT. 1921)

SHEET 26

THIS MAP HAS BEEN GIVEN A FORMAL CERTIFICATION BY THE DIVISION OF TAXATION ON NOVEMBER 11, 2002, SIGNED BY SANTO C. DIDONATO, CTA AND ASSIGNED SERIAL NUMBER 916

TAX MAP
BOROUGH OF BOUND BROOK

SOMERSET COUNTY NEW JERSEY
SCALE: 1" = 50' DATE: JUNE 2007

ARNOLD W. BARNETT

PROFESSIONAL ENGINEER AND LAND SURVEYOR
NEW JERSEY LICENSE NO. 14987
850 SO. WHITE HORSE PIKE
HAMMONTON, NEW JERSEY 08037
CO# 246A27973300 TO SHOW CONDITIONS AS OF APRIL 2019

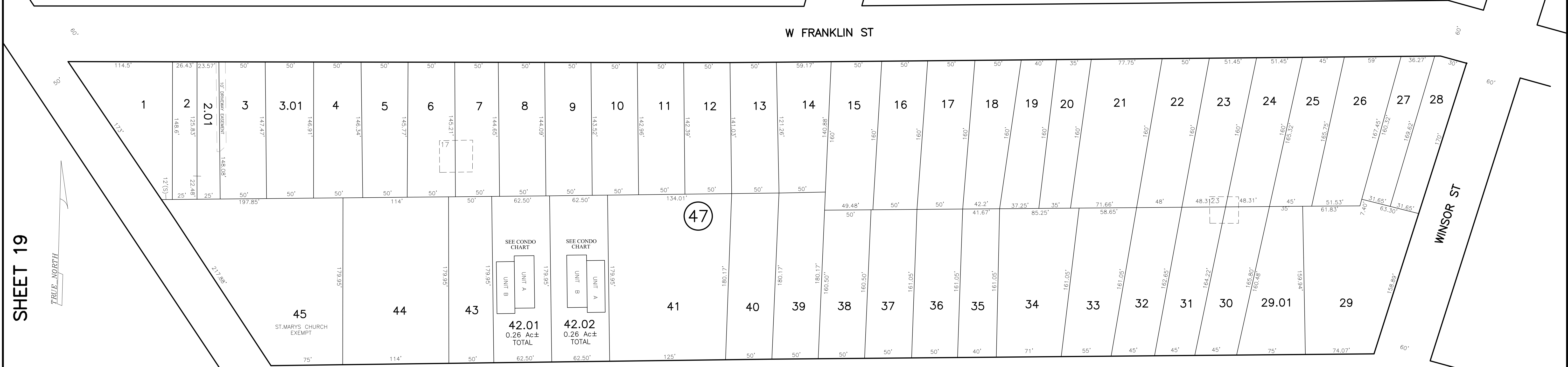
REVISIONS

DATE	BY	LIC. NO.	BLOCK	LOT
07/2012	CHARLES A. ATKINSON	33994	47	42
09/2013	CHARLES A. ATKINSON	33994	47	42.01-42.02
10/2016	ED CLAY	34842	47	47.01
04/2019	ED CLAY	34842	47	42.02
04/2019	ED CLAY	34842	47	2.01,3

SHEET 15

SHEET 16

* THIS SHEET HAS BEEN DRAWN USING COMPUTER AIDED DRAFTING/ DESIGN (CAD/D) AND COORDINATED GEOMETRY (COGO).



SHEET 19

SHEET 21

BLOCK 47 LOT 42.01			
UNIT	QUAL.	FLOOR	SQ. FT.
A	C0001	2 Bns & Basement	2308
B	C0002	2 Bns & Basement	2308

BLOCK 47 LOT 42.02			
UNIT	QUAL.	FLOOR	SQ. FT.
A	C0001	1646	
B	C0002	1646	

SHEET 26



SHEET 28

REFER TO FILE PLAN
 17 - MAP OF PROPERTY OF R.H. BROKAW AND LIVINGSTON
 18 - MAP OF PROPERTY OF SARAH J. VAN KEUREN
 23 - MAP OF JAPTHA SMITH PROPERTY

THIS MAP HAS BEEN GIVEN A FORMAL CERTIFICATION BY THE DIVISION OF TAXATION ON NOVEMBER 11, 2002, SIGNED BY SANTO C. DIDONATO, CTA AND ASSIGNED SERIAL NUMBER 916

TAX MAP
 BOROUGH OF BOUND BROOK

SOMERSET COUNTY
 SCALE: 1" = 50'
 NEW JERSEY
 DATE: JUNE 2007

ARNOLD W. BARNETT

PROFESSIONAL ENGINEER AND LAND SURVEYOR
 NEW JERSEY LICENSE NO. 14987
 850 SO. WHITE HORSE PIKE
 HAMMONTON, NEW JERSEY 08037
 CO#AP 246A27973300

REVISIONS				
DATE	BY	LIC. NO.	BLOCK	LOT
05/2006	ARNOLD W. BARNETT	14987		

SHEET 16

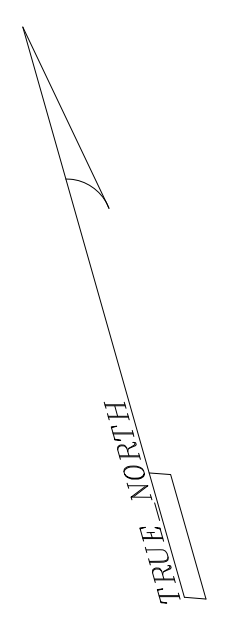
SHEET 17

SHEET 20

SHEET 22



BLOCK 49 LOT 3		
UNIT #	STORY	SOFT
C0001	3	2013
C0002	3	2013



REFER TO FILE PLAN
22 MAP OF PROPERTY OF THE ESTATE OF GEO WINSOR

* THIS SHEET HAS BEEN DRAWN USING COMPUTER AIDED DRAFTING/
DESIGN (CAD/D) AND COORDINATED GEOMETRY (COGO).

SHEET 28

THIS MAP HAS BEEN GIVEN A
FORMAL CERTIFICATION BY THE
DIVISION OF TAXATION ON
NOVEMBER 11, 2002, SIGNED BY
SANTO C. DIDONATO, CTA AND
ASSIGNED SERIAL NUMBER 916

SHEET 30

TAX MAP
BOROUGH OF BOUND BROOK

SOMERSET COUNTY NEW JERSEY
SCALE: 1" = 50' DATE: JUNE 2007

ARNOLD W. BARNETT

PROFESSIONAL ENGINEER AND LAND SURVEYOR
NEW JERSEY LICENSE NO. 14987
850 SO. WHITE HORSE PIKE
HAMMONTON, NEW JERSEY 08037
CO# 246A27973300 TO SHOW CONDITIONS AS OF APRIL 2019

SHEET 17

REVISIONS				
DATE	BY	LIC NO	BLOCK	LOT
07/2012	CHARLES A ATKINSON	33994	50	17.01
07/2013	CHARLES A ATKINSON	33994	33	5
10/2016	ED CLAY	38342	35	7

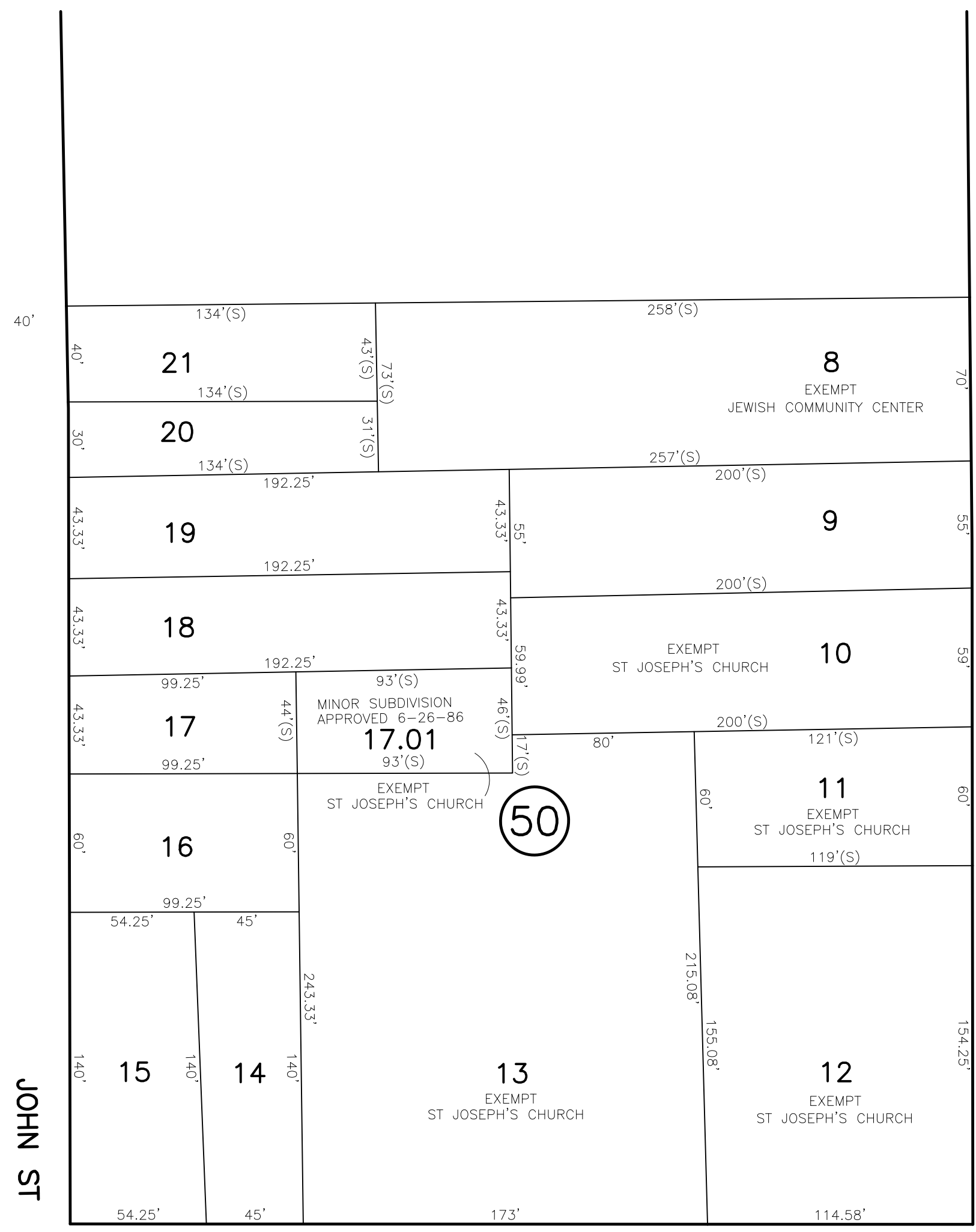
* THIS SHEET HAS BEEN DRAWN USING COMPUTER AIDED DRAFTING/ DESIGN (CAD/D) AND COORDINATED GEOMETRY (COGO).

SHEET 21

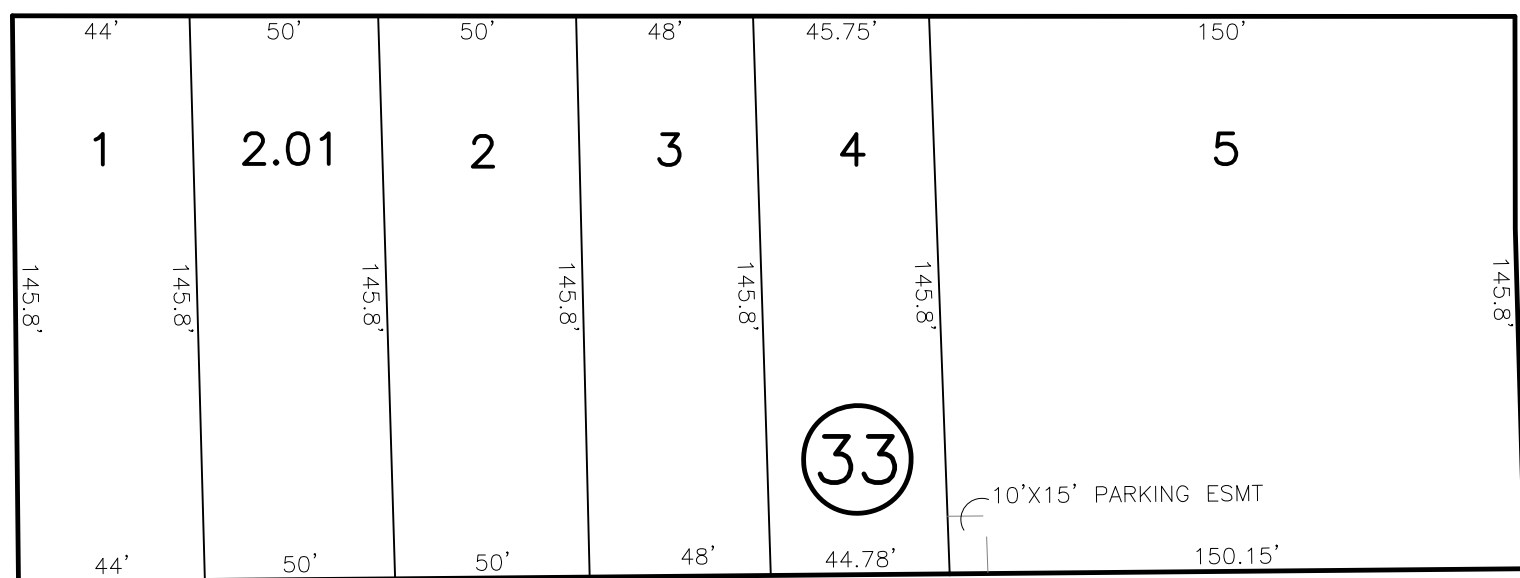
E FRANKLIN ST

ALLEY

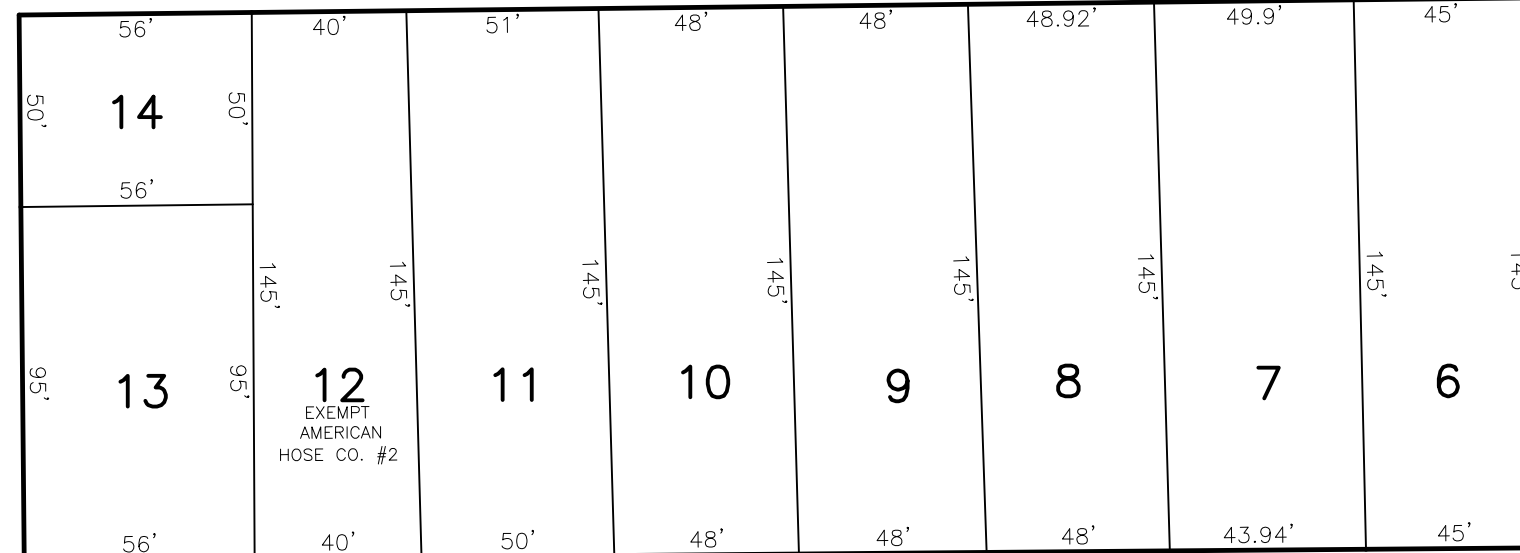
JOHN ST



E HIGH ST



ALLEY



E SECOND ST

JOHNS ST

SHEET 30

MOUNTAIN AVE



MAIDEN LA

MAIDEN LA


THIS MAP HAS BEEN GIVEN A FORMAL CERTIFICATION BY THE DIVISION OF TAXATION ON NOVEMBER 11, 2002, SIGNED BY SANTO C. DIDONATO, CTA AND ASSIGNED SERIAL NUMBER 916

TAX MAP
BOROUGH OF BOUND BROOK

SOMERSET COUNTY SCALE: 1" = 50' NEW JERSEY DATE: JUNE 2007

ARNOLD W. BARNETT

PROFESSIONAL ENGINEER AND LAND SURVEYOR
NEW JERSEY LICENSE NO. 14987
850 SO. WHITE HORSE PIKE
HAMMONTON, NEW JERSEY 08037
CO# 246A27973300 TO SHOW CONDITIONS AS OF APRIL 2019



SHEET 23

SHEET 31

SHEET 11

REVISIONS				
DATE	BY	LIC. NO.	BLOCK	LOT
05/2006	ARNOLD W. BARNETT	14987		

TAX MAP
BOROUGH OF BOUND BROOK

SOMERSET COUNTY
 SCALE: 1" = 50'

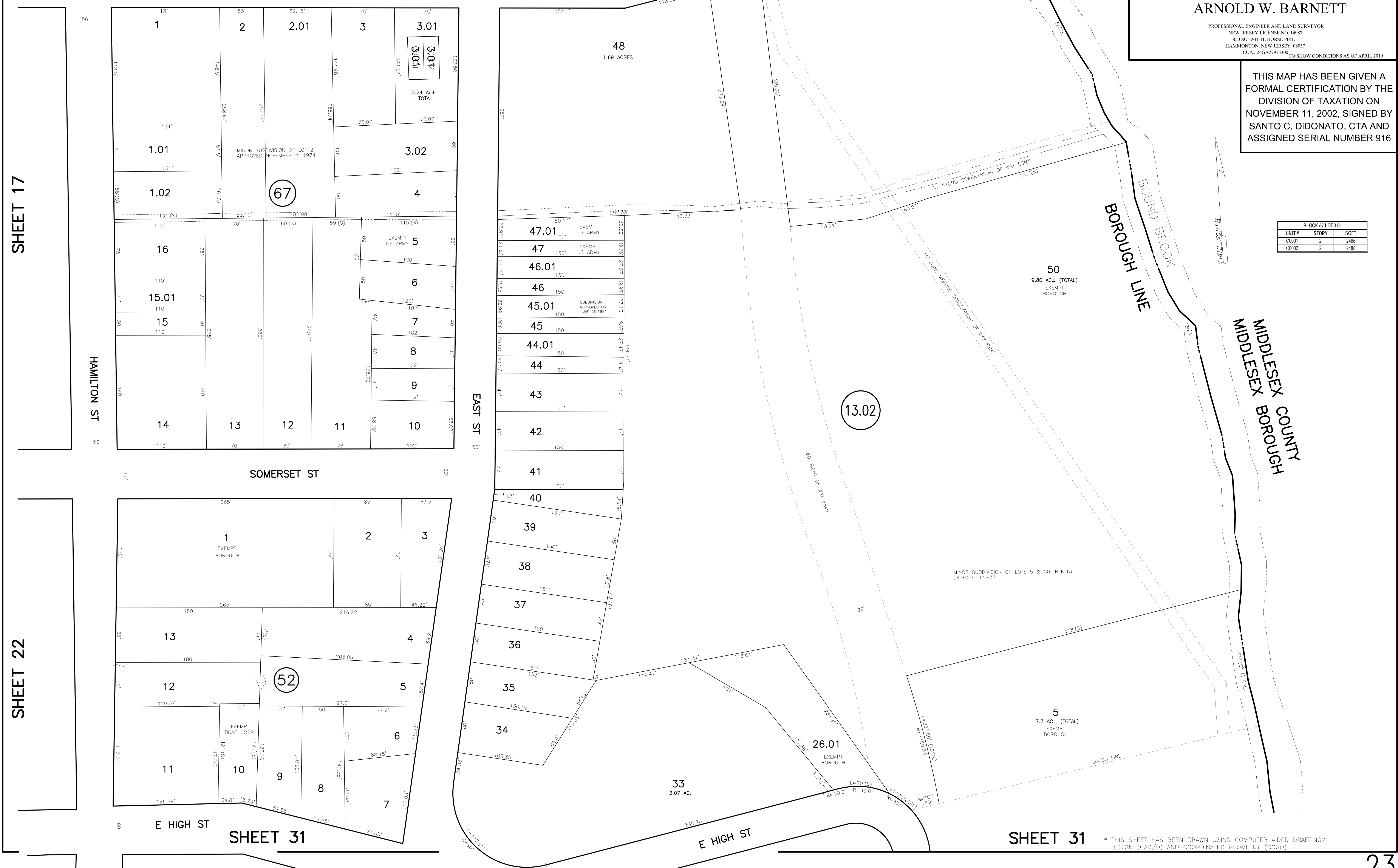
NEW JERSEY
 DATE: JUNE 2007

ARNOLD W. BARNETT

PROFESSIONAL ENGINEER AND LAND SURVEYOR
 NEW JERSEY LICENSE NO. 14987
 850 SO. WHITE HORSE PIKE
 HAMMONTON, NEW JERSEY 08037
 COAP 24GA27973300 TO SHOW CONDITIONS AS OF APRIL 2019

THIS MAP HAS BEEN GIVEN A FORMAL CERTIFICATION BY THE DIVISION OF TAXATION ON NOVEMBER 11, 2002, SIGNED BY SANTO C. DIDONATO, CTA AND ASSIGNED SERIAL NUMBER 916

BLOCK 67 LOT 3.01		
UNIT #	STORY	SQFT
C0001	2	2486
C0002	2	2486



SHEET 17

SHEET 22

SHEET 31

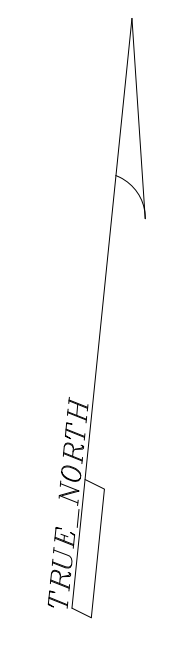
SHEET 31

* THIS SHEET HAS BEEN DRAWN USING COMPUTER AIDED DRAFTING/ DESIGN (CAD/D) AND COORDINATED GEOMETRY (COGO).

REVISIONS				
DATE	BY	LIC. NO.	BLOCK	LOT
07/2012	CHARLES A. ATKINSON	33994	27	15

SHEET 18

SHEET 19



SHEET 12

SHEET 26

REFER TO FILE PLAN
 20 THE EVERGREEN SECTION 3
 21 THE EVERGREEN SECTION 1

* THIS SHEET HAS BEEN DRAWN USING COMPUTER AIDED DRAFTING/
 DESIGN (CAD/D) AND COORDINATED GEOMETRY (COGO).

SHEET 25

THIS MAP HAS BEEN GIVEN A
 FORMAL CERTIFICATION BY THE
 DIVISION OF TAXATION ON
 NOVEMBER 11, 2002, SIGNED BY
 SANTO C. DIDONATO, CTA AND
 ASSIGNED SERIAL NUMBER 916

TAX MAP
BOROUGH OF BOUND BROOK

SOMERSET COUNTY
 SCALE: 1" = 50'

NEW JERSEY
 DATE: JUNE 2007

ARNOLD W. BARNETT

PROFESSIONAL ENGINEER AND LAND SURVEYOR
 NEW JERSEY LICENSE NO. 14987
 850 SO. WHITE HORSE PIKE
 HAMMONTON, NEW JERSEY 08037
 CO# 246A27973300 TO SHOW CONDITIONS AS OF APRIL 2019

REVISIONS				
DATE	BY	LIC. NO.	BLOCK	LOT
07/2012	CHARLES A. ATKINSON	33994	15	1



SHEET 12

SHEET 27

REFER TO FILE PLAN
 21. THE EVERGREENS SECTION 1
 25. MAP OF PROPERTY OF JOS. AND ANNA MALETZ

* THIS SHEET HAS BEEN DRAWN USING COMPUTER AIDED DRAFTING/
 DESIGN (CAD/D) AND COORDINATED GEOMETRY (COGO).

THIS MAP HAS BEEN GIVEN A
 FORMAL CERTIFICATION BY THE
 DIVISION OF TAXATION ON
 NOVEMBER 11, 2002, SIGNED BY
 SANTO C. DIDONATO, CTA AND
 ASSIGNED SERIAL NUMBER 916

TAX MAP
BOROUGH OF BOUND BROOK

SOMERSET COUNTY
 SCALE: 1" = 50'

NEW JERSEY
 DATE: JUNE 2007

ARNOLD W. BARNETT

PROFESSIONAL ENGINEER AND LAND SURVEYOR
 NEW JERSEY LICENSE NO. 14987
 850 SO. WHITE HORSE PIKE
 HAMMONTON, NEW JERSEY 08037
 CO# 246A27973300 TO SHOW CONDITIONS AS OF APRIL 2019

SHEET 19

REVISIONS				
DATE	BY	LIC NO	BLOCK	LOT
05/2006	ARNOLD W. BARNETT	14987		
10/2016	ED CLAY	38342	29	17

SHEET 24

SHEET 20

SHEET 28



* THIS SHEET HAS BEEN DRAWN USING COMPUTER AIDED DRAFTING/ DESIGN (CAD/D) AND COORDINATED GEOMETRY (COGO).

SHEET 25

REFER TO FILE PLAN
19 THE EVERGREENS SECTION 2
24 MAP OF FISHER TRACT

SHEET 27

THIS MAP HAS BEEN GIVEN A FORMAL CERTIFICATION BY THE DIVISION OF TAXATION ON NOVEMBER 11, 2002, SIGNED BY SANTO C. DIDONATO, CTA AND ASSIGNED SERIAL NUMBER 916

TAX MAP
BOROUGH OF BOUND BROOK

SOMERSET COUNTY
SCALE: 1" = 50'

NEW JERSEY
DATE: JUNE 2007

ARNOLD W. BARNETT

PROFESSIONAL ENGINEER AND LAND SURVEYOR
NEW JERSEY LICENSE NO. 14987
850 SO. WHITE HORSE PIKE
HAMMONTON, NEW JERSEY 08037
CO#A-246A27973300 TO SHOW CONDITIONS AS OF APRIL 2019

SHEET 26

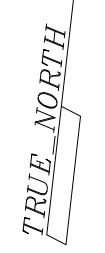
REVISIONS

DATE	BY	LIC. NO.	BLOCK	LOT

SHEET 25

SHEET 28

SHEET 29



* THIS SHEET HAS BEEN DRAWN USING COMPUTER AIDED DRAFTING/ DESIGN (CAD/D) AND COORDINATED GEOMETRY (COGO).

REFER TO FILE PLAN
 24 MAP OF FISHER TRACT
 26 MAP OF PROPERTY BELONGING TO DAVID HASTINGS

SHEET 32

THIS MAP HAS BEEN GIVEN A FORMAL CERTIFICATION BY THE DIVISION OF TAXATION ON NOVEMBER 11, 2002, SIGNED BY SANTO C. DIDONATO, CTA AND ASSIGNED SERIAL NUMBER 916

TAX MAP
BOROUGH OF BOUND BROOK

SOMERSET COUNTY
 SCALE: 1" = 50'

NEW JERSEY
 DATE: JUNE 2007

ARNOLD W. BARNETT

PROFESSIONAL ENGINEER AND LAND SURVEYOR
 NEW JERSEY LICENSE NO. 14987
 850 SO. WHITE HORSE PIKE
 HAMMONTON, NEW JERSEY 08037
 CO# 246A27973300 TO SHOW CONDITIONS AS OF APRIL 2019

REVISIONS				
DATE	BY	LIC. NO.	BLOCK	LOT

SHEET 26

SHEET 27

SHEET 30



* THIS SHEET HAS BEEN DRAWN USING COMPUTER AIDED DRAFTING/ DESIGN (CAD/D) AND COORDINATED GEOMETRY (COGO).

THIS MAP HAS BEEN GIVEN A FORMAL CERTIFICATION BY THE DIVISION OF TAXATION ON NOVEMBER 11, 2002, SIGNED BY SANTO C. DIDONATO, CTA AND ASSIGNED SERIAL NUMBER 916

TAX MAP
BOROUGH OF BOUND BROOK

SOMERSET COUNTY
SCALE: 1" = 50'

NEW JERSEY
DATE: JUNE 2007

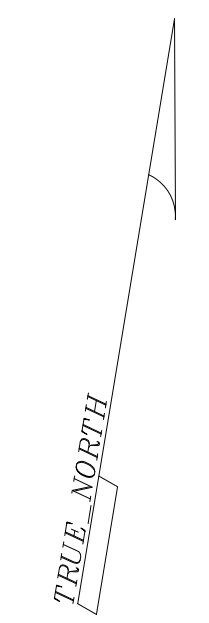
ARNOLD W. BARNETT

PROFESSIONAL ENGINEER AND LAND SURVEYOR
NEW JERSEY LICENSE NO. 14987
850 SO. WHITE HORSE PIKE
HAMMONTON, NEW JERSEY 08037
CO# 246A27973300 TO SHOW CONDITIONS AS OF APRIL 2019

SHEET 28

REVISIONS

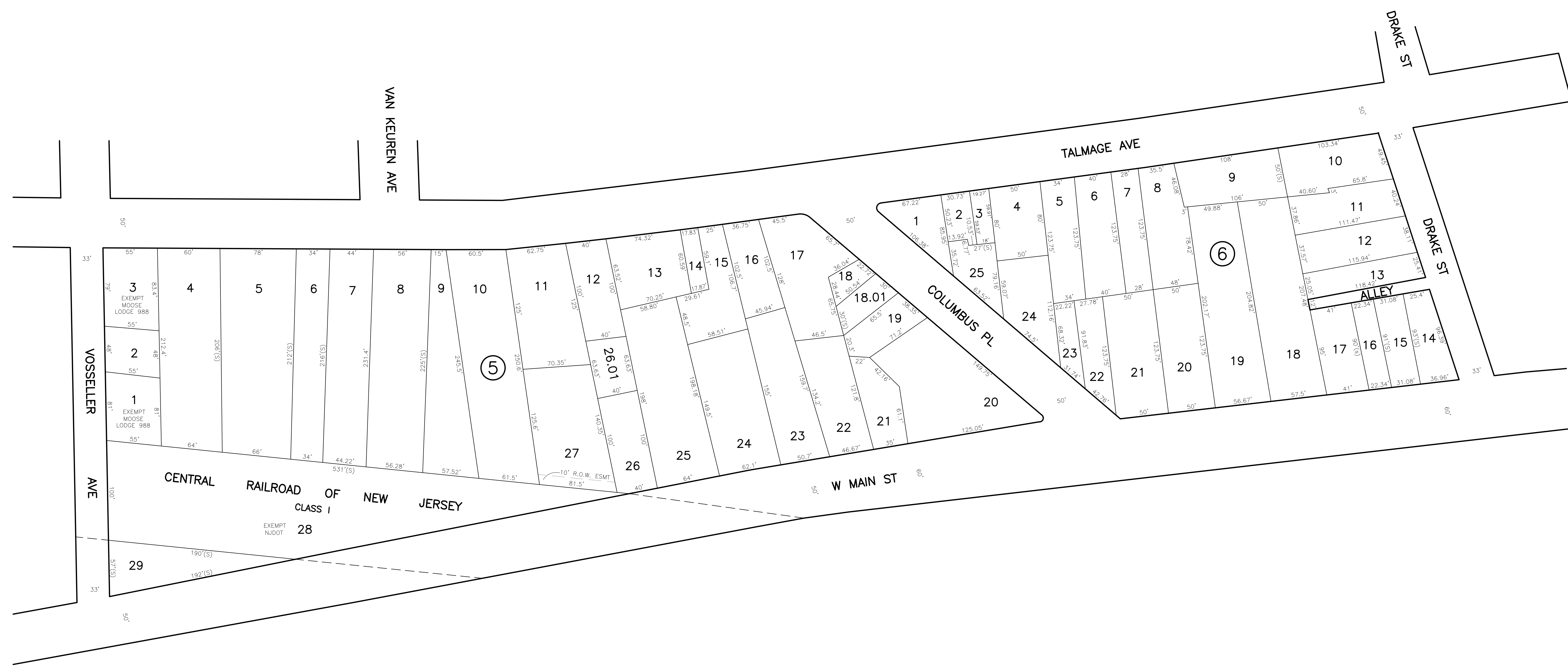
DATE	BY	LIC. NO.	BLOCK	LOT
02/2013	CHARLES A. ATKINSON	33944		



SHEET 27

SHEET 28

SHEET 29



SHEET 32

SHEET 33

* THIS SHEET HAS BEEN DRAWN USING COMPUTER AIDED DRAFTING/
DESIGN (CAD/D) AND COORDINATED GEOMETRY (COGO).

THIS MAP HAS BEEN GIVEN A
FORMAL CERTIFICATION BY THE
DIVISION OF TAXATION ON
NOVEMBER 11, 2002, SIGNED BY
SANTO C. DIDONATO, CTA AND
ASSIGNED SERIAL NUMBER 916

TAX MAP
BOROUGH OF BOUND BROOK

SOMERSET COUNTY
SCALE: 1" = 50'

NEW JERSEY
DATE: JUNE 2007

ARNOLD W. BARNETT

PROFESSIONAL ENGINEER AND LAND SURVEYOR
NEW JERSEY LICENSE NO. 14987
850 SO. WHITE HORSE PIKE
HAMMONTON, NEW JERSEY 08037
CO#A-246A27973300 TO SHOW CONDITIONS AS OF APRIL 2019

REVISIONS				
DATE	BY	LIC NO	BLOCK	LOT
5/2006	ARH (COA# 246A27973300)	14987		
7/2012	CHARLES A ATKINSON	33994	10	12
10/2016	ED CLAY	38342	9	1-3,12
10/2016	ED CLAY	38342	9	10-10.01



SHEET 28

SHEET 29

SHEET 31

SHEET 33

REFER TO FILE PLAN
27 MAP OF PART OF GARRETSON TRACT

* THIS SHEET HAS BEEN DRAWN USING COMPUTER AIDED DRAFTING/
DESIGN (CAD/D) AND COORDINATED GEOMETRY (COGO).

THIS MAP HAS BEEN GIVEN A FORMAL CERTIFICATION BY THE DIVISION OF TAXATION ON NOVEMBER 11, 2002, SIGNED BY SANTO C. DIDONATO, CTA AND ASSIGNED SERIAL NUMBER 916

TAX MAP
BOROUGH OF BOUND BROOK

SOMERSET COUNTY
SCALE: 1" = 50'

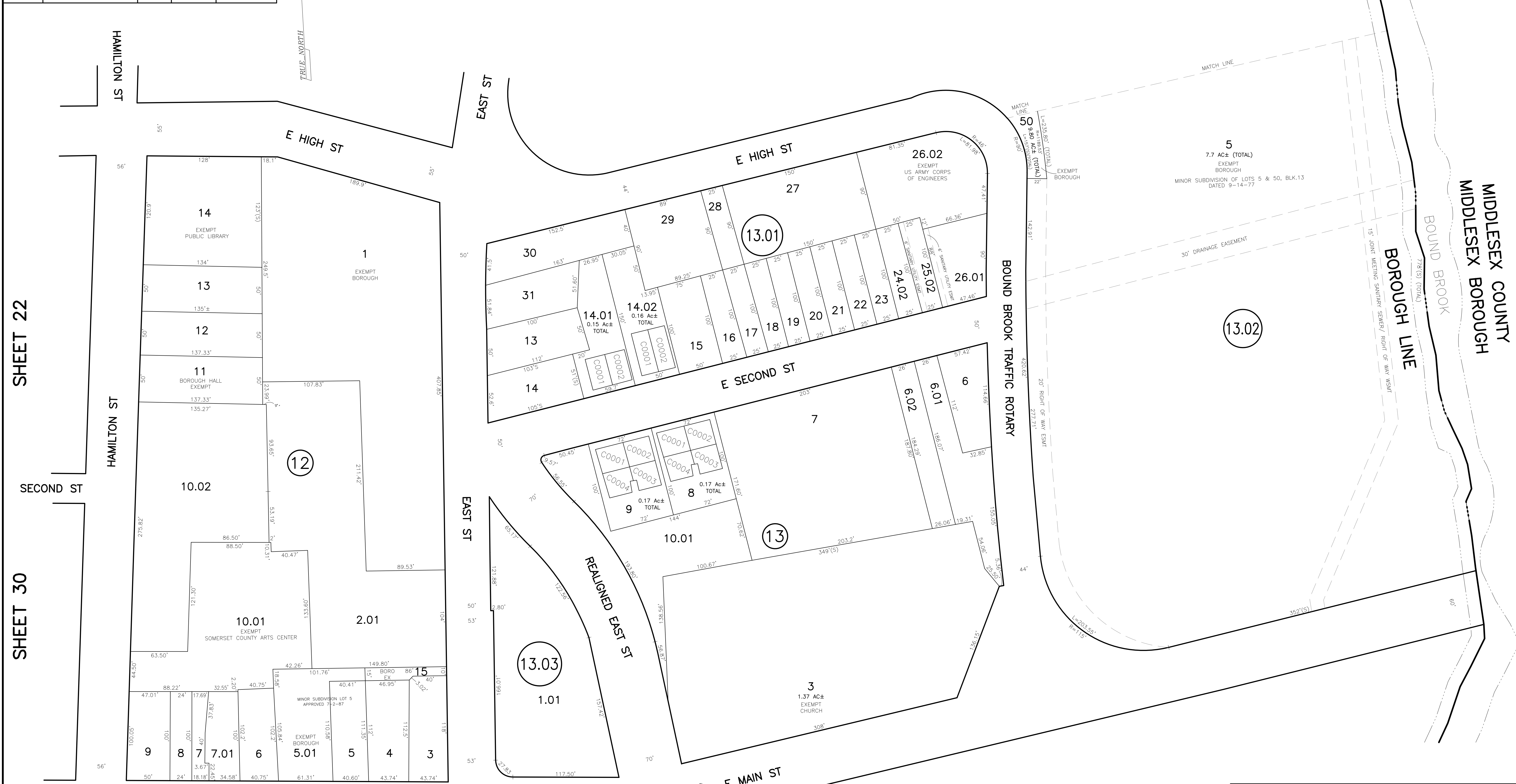
NEW JERSEY
DATE: JUNE 2007

ARNOLD W. BARNETT

PROFESSIONAL ENGINEER AND LAND SURVEYOR
NEW JERSEY LICENSE NO. 14987
850 SO. WHITE HORSE PIKE
HAMMONTON, NEW JERSEY 08037
COA# 246A27973300 TO SHOW CONDITIONS AS OF APRIL 2019

SHEET 23

REVISIONS				
DATE	BY	LIC. NO.	BLOCK	LOT
05/10/2006	ARNOLD W. BARNETT	14387		
07/2012	CHARLES A. ATKINSON	33994	13	1,2,3,10,11,12
04/2019	ED. CLAY	34842	13.03	1,12,01



SHEET 22

SHEET 30

SHEET 33

MIDDLESEX COUNTY
MIDDLESEX BOROUGH

TAX MAP
BOROUGH OF BOUND BROOK

SOMERSET COUNTY NEW JERSEY
SCALE: 1" = 50' DATE: JUNE 2007

ARNOLD W. BARNETT

PROFESSIONAL ENGINEER AND LAND SURVEYOR
NEW JERSEY LICENSE NO. 14987
850 SO. WHITE HORSE PIKE
HAMMONTON, NEW JERSEY 08037
COAF 246A27973300

TO SHOW CONDITIONS AS OF APRIL 2019

THIS MAP HAS BEEN GIVEN A
FORMAL CERTIFICATION BY THE
DIVISION OF TAXATION ON
NOVEMBER 11, 2002, SIGNED BY
SANTO C. DIDONATO, CTA AND
ASSIGNED SERIAL NUMBER 916


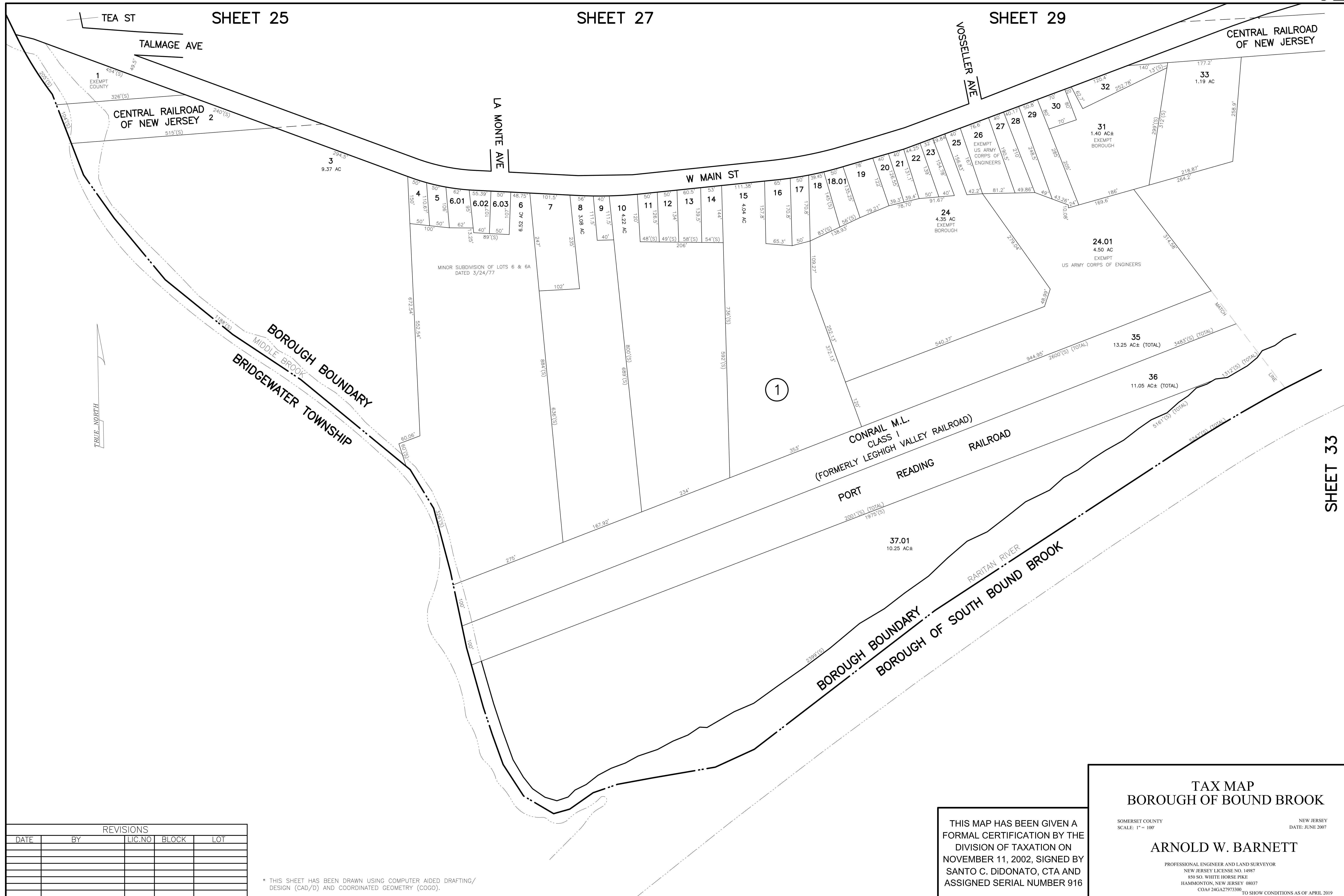
BLOCK 13.01 LOT 14.01		
UNIT #	STORY	SQFT
C0001	2	1134
C0002	2	1134

BLOCK 13.01 LOT 14.02		
UNIT #	STORY	SQFT
C0001	2	1386
C0002	2	1386

BLOCK 13 LOT 8		
UNIT #	STORY	SQFT
C0001	2	1733
C0002	2	1733
C0003	2	1733
C0004	2	1733

BLOCK 13 LOT 9		
UNIT #	STORY	SQFT
C0001	2	1733
C0002	2	1733
C0003	2	1733
C0004	2	1733

* THIS SHEET HAS BEEN DRAWN USING COMPUTER AIDED DRAFTING/
DESIGN (CAD/D) AND COORDINATED GEOMETRY (COGO).



REVISIONS				
DATE	BY	LIC. NO.	BLOCK	LOT

* THIS SHEET HAS BEEN DRAWN USING COMPUTER AIDED DRAFTING/ DESIGN (CAD/D) AND COORDINATED GEOMETRY (COGO).

THIS MAP HAS BEEN GIVEN A FORMAL CERTIFICATION BY THE DIVISION OF TAXATION ON NOVEMBER 11, 2002, SIGNED BY SANTO C. DIDONATO, CTA AND ASSIGNED SERIAL NUMBER 916

TAX MAP
BOROUGH OF BOUND BROOK

SOMERSET COUNTY SCALE: 1" = 100'

NEW JERSEY DATE: JUNE 2007


ARNOLD W. BARNETT

PROFESSIONAL ENGINEER AND LAND SURVEYOR
NEW JERSEY LICENSE NO. 14987
850 SO. WHITE HORSE PIKE
HAMMONTON, NEW JERSEY 08037
COA# 246A27973300 TO SHOW CONDITIONS AS OF APRIL 2019

REVISIONS				
DATE	BY	LIC. NO.	BLOCK	LOT
05/10/2006	ARNOLD W. BARNETT	14987		
07/09/2006	ARNOLD W. BARNETT	14987		
11/2013	CHARLES A. ATKINSON	33994	2	1,1.01,2,2.01

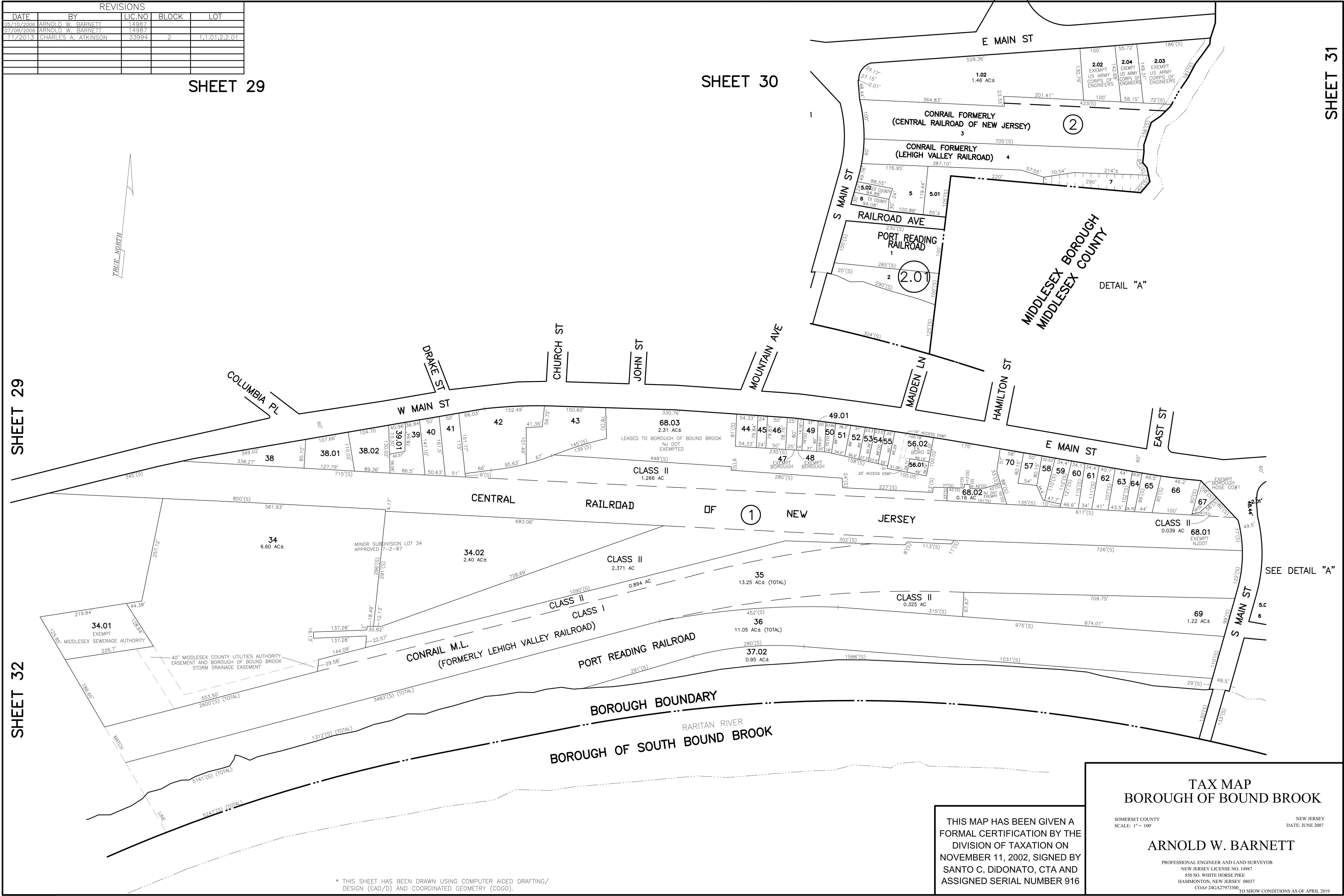
SHEET 29

SHEET 30



SHEET 29

SHEET 32



TAX MAP
BOROUGH OF BOUND BROOK

SOMERSET COUNTY
SCALE: 1" = 100'

NEW JERSEY
DATE: JUNE 2007

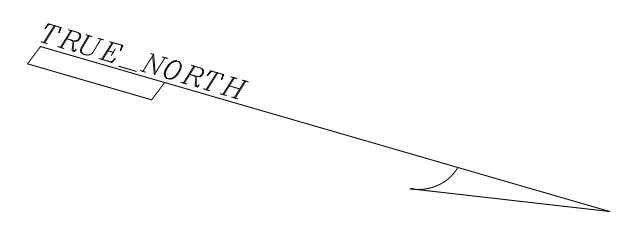
ARNOLD W. BARNETT

PROFESSIONAL ENGINEER AND LAND SURVEYOR
NEW JERSEY LICENSE NO. 14987
850 SO. WHITE HORSE PIKE
HAMMONTON, NEW JERSEY 08037
CO#A 246A27973300 TO SHOW CONDITIONS AS OF APRIL 2019

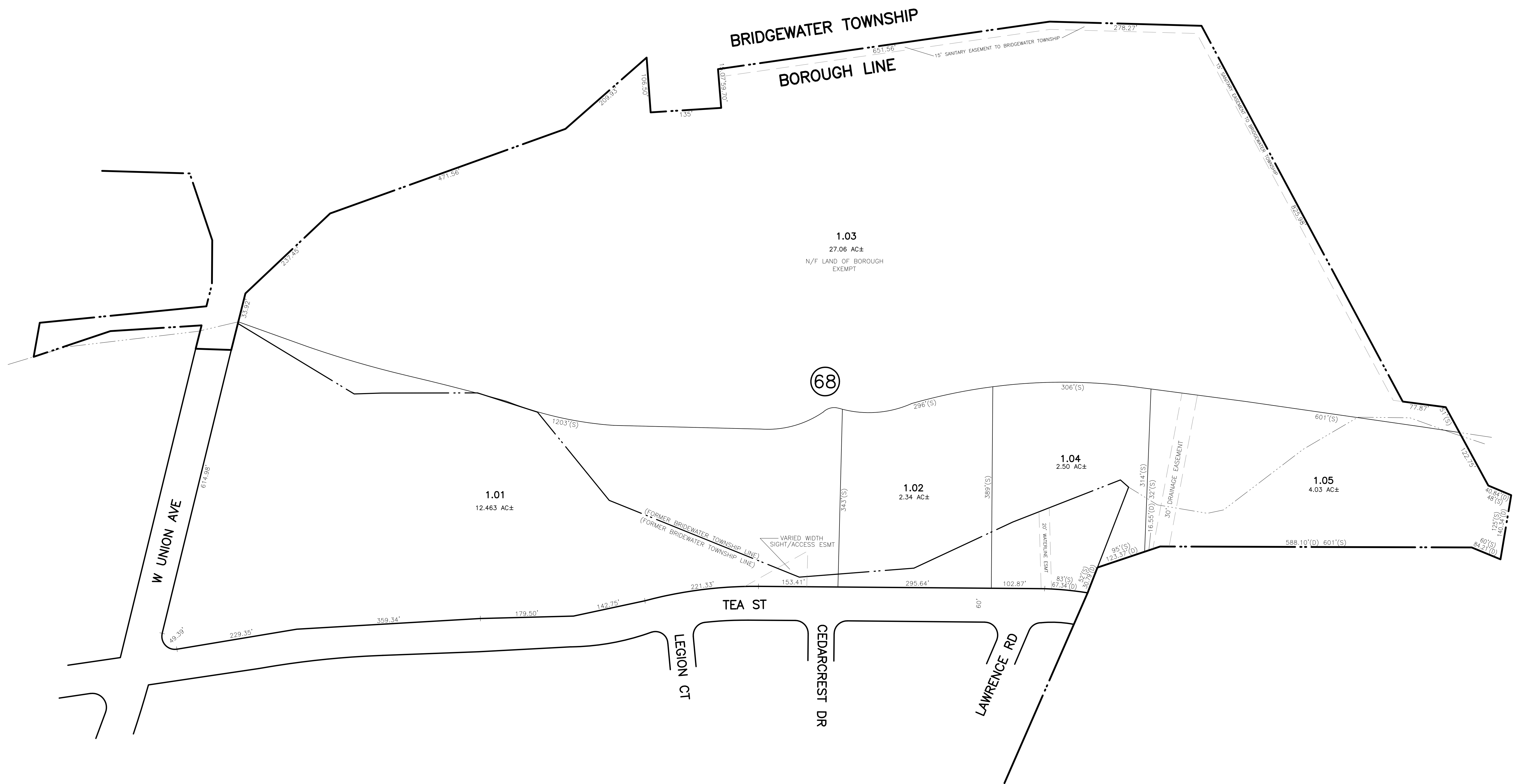
THIS MAP HAS BEEN GIVEN A FORMAL CERTIFICATION BY THE DIVISION OF TAXATION ON NOVEMBER 11, 2002, SIGNED BY SANTO C. DIDONATO, CTA AND ASSIGNED SERIAL NUMBER 916

* THIS SHEET HAS BEEN DRAWN USING COMPUTER AIDED DRAFTING/ DESIGN (CAD/D) AND COORDINATED GEOMETRY (COGO).

REVISIONS				
DATE	BY	LIC NO	BLOCK	LOT
09/2006	ARNOLD W. BARNETT	14987		
10/2016	ED CLAY	38342	68	1.01
10/2016	ED CLAY	38342	68	1.02



SHEET 12



SHEET 5

* THIS SHEET HAS BEEN DRAWN USING COMPUTER AIDED DRAFTING/ DESIGN (CAD/D) AND COORDINATED GEOMETRY (COGO).

THIS MAP HAS BEEN GIVEN A FORMAL CERTIFICATION BY THE DIVISION OF TAXATION ON NOVEMBER 11, 2002, SIGNED BY SANTO C. DIDONATO, CTA AND ASSIGNED SERIAL NUMBER 916

TAX MAP
BOROUGH OF BOUND BROOK

SOMERSET COUNTY
SCALE: 1" = 100'

NEW JERSEY
DATE: JUNE 2007

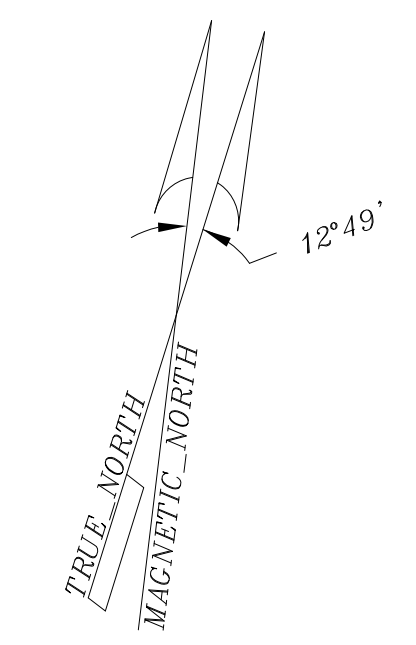
ARNOLD W. BARNETT

PROFESSIONAL ENGINEER AND LAND SURVEYOR
NEW JERSEY LICENSE NO. 14987
850 SO. WHITE HORSE PIKE
HAMMONTON, NEW JERSEY 08037
CO# 246A27973300 TO SHOW CONDITIONS AS OF APRIL 2019

STREET MAP

REVISIONS		
DATE	BY	LIC. NO.
02/2013	CHARLES A. ATKINSON	33994

BRIDGEWATER TOWNSHIP
SOMERSET COUNTY



BRIDGEWATER TOWNSHIP
SOMERSET COUNTY

BRIDGEWATER TOWNSHIP
SOMERSET COUNTY

MIDDLESEX BOROUGH
MIDDLESEX COUNTY

BOROUGH OF SOUTH BOUND BROOK
SOMERSET COUNTY

TAX MAP BOROUGH OF BOUND BROOK

SOMERSET COUNTY
SCALE: 1" = 400'

NEW JERSEY
DATE: JUNE 2007

ARNOLD W. BARNETT
PROFESSIONAL ENGINEER AND LAND SURVEYOR
NEW JERSEY LICENSE NO. 14987
850 SO. WHITE HORSE PIKE
HAMMONTON, NEW JERSEY 08037
COA# 24GA27973300

* THIS SHEET HAS BEEN DRAWN USING COMPUTER AIDED DRAFTING/
DESIGN (CAD/D) AND COORDINATE GEOMETRY (COGO).

STREET MAP